



GOVERNMENT OF WEST BENGAL  
OFFICE OF THE SUB-DIVISIONAL OFFICER  
HINGALGANJ IRRIGATION SUB-DIVISION  
P.O. HASNABAD, DIST. NORTH 24 PARGANAS  
PIN – 743426, e-mail id – hasnabad81@gmail.com

\*\*\*\*\*

Memo No: 03


Date: 02.01.2024

**Notice Inviting Quotation No:-03/SDO/HISD of 2023-24**

Sealed Quotation is hereby invited by the Sub-Divisional Officer, Hingalganj Irrigation Sub-Division, P.O.- Hasnabad, Dist. - North 24 Parganas, Pin Code No:- 743426 on behalf of Governor of West Bengal from resourceful reliable bonafide agency for the Works:

Sl No.	Name of Work
1	Detailed Topographical and Hydrographical survey along left bank of river Dansa at Mouza-Durgapur (Length 0.50 Km), Mouza-Kankaria (Length 0.70 Km) and right bank of river Goureswar at Mouza-Bisnur (Length 0.50 Km), Block & P.S.- Hingalganj, Dist-N24-Pgs using GPS system associated with DGPS, ADCP, RTK/ Echo Sounder interfaced with Hypack software taking cross section including submission of detailed drawing of the same along with supply of softcopy of all relevant raw data taken at field etc complete in all respect as directed by Engineer-in-charge under the jurisdiction of Basirhat Irrigation Division during the year 2023-24.

- 1) Last date of Application for quotation – 09.01.2024 up to 14.00 Hrs.
- 2) The copy of the schedule and specification will be issued from the office of the undersigned on or before 10.01.2024 up to 17.00 Hrs.
- 3) The quotationers should quote their rate both in figure and words (in Rs.). They must furnish their rate in accordance with proforma which will be supplied from the office along with quotation papers.
- 4) The Quotation will be received on or before 11.01.2024 up to 14.00 Hrs which should be submitted in sealed covers with name of the work written in the envelope and will be open by the undersigned or by his authorized representative in presence of the bidders or their authorized representatives on 11.01.2024 at 14.30 Hrs.
- 5) Quoted rate should be inclusive of all prevailing taxes
- 6) The undersigned is not bound to accept the lowest rate quoted by the bidders and reserve to himself the right of acceptance or rejection without assigning any reason thereof.
- 7) Successful quotationers will have to execute the formal tender in W.B.F no. 2911 (ii) with deposit of requisite earnest money within 5 (Five) days from the date of the issue of the accepting letters.
- 8) The quotation, which do not fulfill any of the above conditions or lies incomplete in any respect are liable to summarily rejection.


  
Sub-Divisional Officer  
Hingalganj Irrigation Sub-Division

Memo No: 03/2

Date: 02.01.2024

Copy submitted for information to the:


1. Superintending Engineer, Eastern Circle, Irrigation & Waterways Directorate, Jalasampad Bhawan (8th floor), Salt Lake City, Kolkata – 700 091.
2. Executive Engineer, Basirhat Irrigation Division.

  
Sub-Divisional Officer  
Hingalganj Irrigation Sub-Division

Memo No: 03/1(3)

Date: 02.01.2024

Copy forwarded for information to the Sub Divisional Officer, Basirhat/Kalinagar/Haroa Irrigation Sub Division.

  
Sub-Divisional Officer  
Hingalganj Irrigation Sub-Division



GOVERNMENT OF WEST BENGAL  
OFFICE OF THE SUB-DIVISIONAL OFFICER  
HINGALGANJ IRRIGATION SUB-DIVISION  
P.O. HASNABAD, DIST. NORTH 24 PARGANAS  
PIN – 743426, e-mail id – hasnabad81@gmail.com

\*\*\*\*\*

Memo No:03

Date:02.01.2024

**PRICE OFFER SCHEDULE**

Ref: Notice Inviting Quotation No: 03/SDO/HISD of 2023-24, Work Sl. No.- 01

Name of Work:Detailed Topographical and Hydrographical survey along left bank of river Dansa at Mouza-Durgapur (Length 0.50 Km), Mouza-Kankaria (Length 0.70 Km)and right bank of river Goureswar at Mouza-Bispur (Length 0.50 Km), Block & P.S.- Hingalganj, Dist-N24-Pgs using GPS system associated with DGPS, ADCP, RTK/ Echo Sounder interfaced with Hypack software taking cross section as directed by E.I.C. including submission of detailed drawing of the same along with supply of softcopy of all relevant raw data taken at field etc complete in all respect as directed by Engineer-in-charge under the jurisdiction of Executive Engineer, Basirhat Irrigation Division during the year 2023-24

Sl No	Description of Item	Qty	Unit	Rate including GST & Cess (Rs)	Amount (Rs)
1	Detailed Topographical and Hydrographical survey along left bank of river Dansa at Mouza-Durgapur (Length 0.50 Km), Mouza-Kankaria (Length 0.70 Km) and right bank of river Goureswar at Mouza-Bispur (Length 0.50 Km), Block & P.S.- Hingalganj, Dist-N24-Pgs using GPS system associated with DGPS, ADCP, RTK/ Echo Sounder interfaced with Hypack software taking cross section as directed by E.I.C. including submission of detailed drawing of the same along with supply of softcopy of all relevant raw data taken at field etc complete in all respect as directed by Engineer-in-charge under the jurisdiction of Executive Engineer, Basirhat Irrigation Division during the year 2023-24	20	Per Cross Section		
Total Rupees					

.....  
(Signature of the Bidder)



Sub-Divisional Officer  
Hingalganj Irrigation Sub-Division