

Memo No: 900

Dated: 13/07/2023

NOTICE INVITING EXPRESSION OF INTEREST

[For Budgetary purpose]

NOTICE INVITING EXPRESSION OF INTEREST NO: WBIW/EE/BDD/EOI-01 of 2023-24

Expression of interest for obtaining competitive budgetary quotes at competitive market prices is being invited by the Executive Engineer, Bidyadhari Drainage Division from eligible bonafied outsiders having credential of execution of similar nature of work in connection with determination of estimated cost of the work-

Name of work: Topographic & hydrographic survey using photogrammetric technique by un-manned arial vehicle (UAV)/Drone equipment with DGNS or similar arrangement with LiDAR technology for model survey from either side of the river bank edge along with superimposing and geo tagging with mouza map and Google Map.

Issue of EOI Documents:

The EOI documents can be downloaded from the Departmental website www.wbiwd.gov.in as well as obtained from the office of the Executive Engineer, Bidyadhari Drainage Division, Taki Road, Barasat, Kolkata – 700124 during office hours on all working days upto **20.07.2023**.

Submission of EOI:

The intending agencies should submit their most competitive budgetary quotes as per current market price in the prescribed BOQ format Annexure to the notice in a sealed envelope super scribing on the top: "EOI for Survey work under Bidyadhari Drainage Division" in the tender box to be available at the office of the Executive Engineer, Bidyadhari Drainage Division, Taki Road, Barasat, Kolkata - 700124.

The intending agencies should submit their EOI as per list of items enclosed herewith. Rates and amounts should be filled up properly. The quoted rates should be inclusive of all taxes (GST) and duties all complete.

Agencies (or their authorized representatives) participating in the EOI may remain present while opening the sealed covers quoting EOI. Selection of appropriate EOI entirely rests upon the Superintending Engineer, Greater Calcutta Drainage Circle, I&W Dte. The authority reserves the right to accept or reject any or all EOIs without assign any reason thereof.

As the notice inviting EOI is made for estimation purpose, no work order will be issued and no payment whatever should be borne by I & W department for submission of EOI.

SCHEDULE OF DATES FOR EOI

- | | |
|----------------------------------|----------------------------|
| 1. Publishing date: | 13.07.2023. |
| 2. EOI submission date and time: | 21.07.2023 upto 14:00 hrs. |
| 3. Date & Time of Opening EOI: | 21.07.2023 at 15:00 hrs. |

Pre-Qualification/ Credential:

Suitable document for determining financial strength of the bidder, The intending agencies/Suppliers should submit the following with the EOI:

- PAN,
- GST
- IT last three years.
- Trade license.
- Credential of similar nature of works in the last five years in any Govt. Sector.

Executive Engineer

Bidyadhari Drainage Division


13/07/23

Memo No.: 900/1

Dated: 13/07/2023

Copy submitted for favour of kind Information to:-

- 1) The Superintending Engineer, Greater Calcutta Drainage Circle, 2nd floor Jalasampad Bhawan .



Executive Engineer,
Bidyadhari Drainage Division
Taki Road, Barasat.

Memo No.: 900/1/1(6)

Dated: 13/07/2023

Copy forwarded for information and wide circulation to:-

- 1) The Sub-Divisional Officer, Basirhat Drg. Sub-Division, Basirhat.
- 2) The Sub-Divisional Officer, Barasat Drg. Sub-Division, Barasat.
- 3) The Sub-Divisional Officer, Jamuna Basin Drg. Sub-Division, Banipur.
- 4) The Sub-Divisional Officer, Bidyadhari Drg. Sub-Division, Bongaon.
- 5) The Divisional Accounts Officer, Bidyadhari Drg Division, Barasat.
- 6) Notice Board of this Office.


Executive Engineer
Bidyadhari Drainage Division
Taki Road Barasat

Schedule of Work


NOTICE INVITING EXPRESSION OF INTEREST NO: WBIW/EE/BDD/EOI-01 of 2023-24

Name of work: "Topographic & hydrographic survey using photogrammetric technique by un-manned arial vehicle (UAV)/Drone equipment with DGNSs or similar arrangement with LiDAR technology for model survey from either side of the river bank edge along with superimposing and geo tagging with mouza map and Google Map."

(Intending bidder to quote rate and amount item wise as per given format below)

SI No	Description of Work	Unit	Rate (to be quoted both in numerical and words)
1	Topographic & hydrographic survey using photogrammetric technique by un-manned arial vehicle (UAV)/Drone equipment with DGNSs or similar arrangement with LiDAR technology for model survey from either side of the river bank edge along with superimposition and geo tagging with mouza map and Google Map etc. all complete as per direction of Engineer-in-Charge.	Per KM of River Length	

(Signature of Agency with date)


Executive Engineer
Bidyadhari Drainage Division
Taki Road, Barasat