



GOVERNMENT OF WESTBENGAL

IRRIGATION & WATERWAYS DIRECTORATE
OFFICE OF THE EXECUTIVE ENGINEER, JOYNAGAR IRRIGATION DIVISION
2ND FLOOR, ZILLA PARISHAD MARKET COMPLEX BUILDING,
S.D.O. OFFICE CAMPUS, BARUIPUR, SOUTH 24 PARGANAS, KOLKATA - 144

Phone :- 2433-2887


E-MAIL :- iwdeejid@gmail.com

Memo No.....

Dated:-.....


- SHORT NOTICE INVITING TENDER NO: 03JEE/JID OF 2016-17 OF JOYNAGAR IRRIGATION DIVISION
1. Last date and time of receiving Application : 05/09/2016 up to 2.00 P.M.
 2. Last date and time of Issue of Tender document : 07/09/2016 up to 5.30 P.M.
 3. Date and time of Receiving Tender document : 09/09/2016 up to 2.00 P.M.
 4. Date and time of opening Tender Documents : 09/09/2016 up to 2.30 P.M.

Sl No.	Name of Work	Amount Put to Tender (Rs.)	Earnest Money Deposit (Time allowed for	Source of fund	Eligible of Contractor(*)
		3	4	5	6	7
1	I/R to damaged Sundarban Embankment in between Ch. 6.15 Km. in mouza Garkhali along right bank of river Matla under Golabari section of Canning Irrigation Sub-Division under Joynagar Irrigation Division.	301034.00	6021.00	7 Days	Non Plan	Bona fide outsiders having credential of execution of similar nature of work of value 50% of the amount put to tender within the last 5 years
2	I/R to damaged Sundarban Embankment in between Ch. 17.40 Km. to 17.750 Km. along right bank of river Matla at mouza Madhukhali under Golabari section of Canning Irrigation Sub-Division Under Joynagar Irrigation Division.	400645.00	8013.00	7 Days	Non Plan	DO
3	M/R to Sundarban Embankment from Ch. 2.66 km. to 2.852 Km. at Mouza Madhya Gurguria and from Ch. 33.16 Km. to 33.41 km. at Mouza Purba Gurguria along river Thakuran and Olian respectively in Block & P.S. Kultali unde Bhubaneswari Section of Kultala Irrigation Sub-Division under Joynagar Irrigation Division	499128	9983.00	7 Days	Non Plan	DO


Executive Engineer
Joynagar Irrigation Division



	2	3	4	5	6	7
4	M/R to Sundarban Embankment from Ch. 9.00 km. to 9.515 Km. at Mouza Purbagurguria along river Petkulchand in P.S. & Block Kultali unde Bhubaneswari Section of Kultala Irrigation Sub-Division under Joynagar Irrigation Division	496538.00	9931.00	7 Days	Non Plan	DO
5	M/R to Sundarban Embankment from Ch. 11.00 km. to 11.50 Km. at Mouza Kailashnagar facing river Beledona under Kundakhali Section of Kultala Irrigation Sub-Division under Joynagar Irrigation Division	303885.00	6078.00	7 Days	Non Plan	DO
6	M/R to Sundarban Embankment from Ch. 26.00 km. to 26.150 Km. at Mouza Madhabpur from Ch. 9.50 km. to 9.55 km. at Mouza South Garankati and form Ch. 0.80 km. to 0.850 Km. at Mouza Madhusudanpur along river Thakuran, Matla and Nabipurur respectively in block and P.S. Kultali under Deulbari Section of Kultala Irrigation Sub-Division under Joynagar Irrigation Division	305463.00	6109.00	7 Days	Non Plan	DO
7	M/R to Sundarban Embankment from Ch. 16.00 km. to 16.150 Km. and from Ch. 15.80 km. to 15.90 Km. at Mouza Purba Gurgunia along river Gurakhal in Block & P.S. Kultali under Bhubaneswari Section of Kultala Irrigation Sub-Division under Joynagar Irrigation Division	301104.00	6022.00	7 Days	Non Plan	DO
8	I/R to Sundarban Embankment damaged due to high kotal associated with heavy rain from 18/08/2016 to 21/08/2016 in between Ch. 6.40 km. to Ch. 7.15 km. at Mouza Radhakantapur along river Moni in Kashinagar Section of Raidighni Irrigation Sub-Division under Joynagar Irrigation Division	306714.00	6134.00	7 Days	Non Plan	DO
9	I/R to Sundarban Embankment damaged due to high kotal associated with heavy rain from 18/08/2016 to 21/08/2016 in between Ch. 52.50 km. to Ch. 52.95 km. at Mouza Kankandighi along river Raidighi in Kankandighi Section of Raidighni Irrigation Sub-Division under Joynagar Irrigation Division.	303727.00	6075.00	7 Days	Non Plan	DO
10	I/R to Sundarban Embankment damaged due to high kotal associated with heavy rain from 18/08/2016 to 21/08/2016 in between Ch. 8.60 km. to Ch. 8.850 km. at Mouza Purbajatardeul along river Thakuran in Kankandighi Section of Raidighni Irrigation Sub-Division under Joynagar Irrigation Division.	397029.00	7941.00	7 Days	Non Plan	DO
11	I/R to Sundarban Embankment damaged due to high kotal associated with heavy rain from 18/08/2016 to 21/08/2016 in between Ch. 50.20 km. to Ch. 50.35 km. at Mouza Piprakhal including replacing of mechanical parts of sluice gate at Ch. 28.40 km. at Mouza Dighirpar Bakultala along river Sutarbag in Raidighi Section of Raidighni Irrigation Sub-Division under Joynagar Irrigation Division.	376743.00	7535.00	7 Days	Non Plan	DO


Executive Engineer
19/16
Joynagar Irrigation Division


	2	3	4	5	6	7
12	I/R to Sundarban Embankment damaged due to high kotal associated with heavy rain from 18/08/2016 to 21/08/2016 in between Ch. 39.70 km. to Ch. 39.80 km. including sluice repair at Ch. 39.20 km. at Mouza Nandakumarpur along river Mridangabhanga in Mahabatnagar Section of Raidighni Irrigation Sub-Division under Joynagar Irrigation Division.	302402.00	6048.00	7 Days	Non Plan	DO
13	I/R to Sundarban Embankment damaged due to high kotal associated with heavy rain from 18/08/2016 to 21/08/2016 in between Ch. 50.80 km. to Ch. 50.930 km. including repairing of tagging embankment of sluice at Ch. 52.00 km. at Mouza Dakshin Joykrishnapur along river Sutarbag in Mahabatnagar Section of Raidighni Irrigation Sub-Division under Joynagar Irrigation Division.	300574.00	6011.00	7 Days	Non Plan	DO
14	I/R to Sundarban Embankment damaged due to high tide from 03/07/2016 to 06/07/2016 & 22/07/2016 to 24/07/2016 within Ch. 37.00 km. & Ch. 37.05 Km. at Mouza Nandakumarpur along river Mridangabhanga in Mahabatnagar Section of Raidighni Irrigation Sub-Division under Joynagar Irrigation Division.	302159.00	6043.00	7 Days	Non Plan	DO
15	Construction of ring bund to damaged Sundarban Embankment in between Ch. 1.10 km. to 1.30 km. at Mouza Dayapur along river Gomor in Satjelia Section of Gosaba Irrigation Sub-Division under Joynagar Irrigation Division.	499209.00	9984.00	7 Days	Non Plan	DO
16	I/R to damaged Sundarban Embankment in between Ch. 14.50 Km. to 14.85 km. along river Gomor at Mouza Amlamethi in Gosaba Section at Gosaba Irrigation Sub-Division under Joynagar Irrigation Division.	496745.00	9935.00	7 Days	Non Plan	DO
17	I/R to damaged Sundarban Embankment in between Ch. 17.50 Km. to 17.85 km. along river Bidya at Mouza Mathurakhanda in Gosaba Section at Gosaba Irrigation Sub-Division under Joynagar Irrigation Division.	455009.00	9100.00	7 Days	Non Plan	DO
18	I/R to damaged Sundarban Embankment in between Ch. 2.00 Km. to 2.35 km. along river Durgaduani at Mouza Birajnagar in Gosaba Section at Gosaba Irrigation Sub-Division under Joynagar Irrigation Division.	445173.00	8903.00	7 Days	Non Plan	DO
19	I/R to damaged Sundarban Embankment in between Ch. 6.00 Km. to 6.30 km. along river Pujjali at Mouza Kumirmari under Chotomollakhal Section of Gosaba Irrigation Sub-Division under Joynagar Irrigation Division.	496754.00	9935.00	7 Days	Non Plan	DO
20	I/R to damaged Sundarban Embankment in between Ch. 7.70 Km. to 8.00 km. along river Durgaduani at Mouza Dulki under Gosaba Section of Gosaba Irrigation Sub-Division under Joynagar Irrigation Division.	495616.00	9912.00	7 Days	Non Plan	DO

Executive Engineer

Joynagar Irrigation Division



1	2	3	4	5	6	7
21	I/R to damaged Sundarban Embankment in between Ch. 15.50 Km. to 15.80 km. along river Bidya at Mouza Kachukhali under Sambhunagar Section of Gosaba Irrigation Sub-Division under Joynagar Irrigation Division.	496677.00	9934.00	7 Days	Non Plan	DO
22	I/R to damaged Sundarban Embankment in between Ch. 13.75 Km. to 14.00 km. and Ch. 17.60 Km. to 17.90 Km. along river Puijali and Durgamondap at Mouza Baramollakhali and Taranagar under Chotomollakhali Section of Gosaba Irrigation Sub-Division under Joynagar Irrigation Division.	499637.00	9993.00	7 Days	Non Plan	DO
23	I/R to damaged Sundarban Embankment in between Ch. 2.85 Km. to 3.25 km. along river Raimongal at Mouza Kumirmari under Chotomollakhali Section of Gosaba Irrigation Sub-Division under Joynagar Irrigation Division.	496318.00	9926.00	7 Days	Non Plan	DO
24	I/R to damaged Sundarban Embankment in between Ch. 10.05 Km. to 10.20 km. and Ch. 33.25 Km. to 33.45 km. along river Hana at Mouza Kumrapara & Sambhunagar under Sambhunagar Section of Gosaba Irrigation Sub-Division under Joynagar Irrigation Division.	499589.00	9992.00	7 Days	Non Plan	DO
25	I/R to damaged Sundarban Embankment in between Ch. 8.80 Km. to 8.90 km. along river Hana at Mouza Kumrapara & Sambhunagar under Sambhunagar Section of Gosaba Irrigation Sub-Division under Joynagar Irrigation Division.	452575.00	9052.00	7 Days	Non Plan	DO
26	I/R to damaged Sundarban Embankment in between Ch. 30.50 Km. to 30.80 km. along river Bidya at Mouza Kachukhali under Sambhunagar Section of Gosaba Irrigation Sub-Division under Joynagar Irrigation Division.	463819.00	9276.00	7 Days	Non Plan	DO
27	I/R to damaged Sundarban Embankment by constructing ring bundh at mouza Hamiltonabad from Ch. 42.20 Km. to 42.30 km. along river Sazna under Satjelia Section of Gosaba Irrigation Sub-Division under Joynagar Irrigation Division.	499212.00	9984.00	7 Days	Non Plan	DO


Executive Engineer 1/9/16
Joynagar Irrigation Division