



Government of West Bengal
Irrigation & Waterways Department
Jalasampad Bhavan, 1st Floor, Western Block
Bidhannagar, Salt Lake City 700 091

Records of Discussion of the meeting of the “**Departmental Screening Committee**” for screening of RIDF-XXX schemes held at Jalasampad Bhavan, Salt Lake on 21st January, 2025 at 4.00 PM.

List of attendees:

1. Sri S. Kundu, Secretary & Chairman
2. Sri R. Naskar, Financial Advisor
3. Sri M. Chakraborty, Chief Engineer (D&R)
4. Sri S. Chattopadhyay, Chief Engineer (South) (through online)
5. Sri B. Mukhopadhyay, Joint Secretary (Works)
6. Sri G. K. Dutta, Joint Secretary (Technical)
7. Sri S. Saha, Deputy Secretary (Works)-III
8. Sri S. Chattopadhyay, Superintending Engineer, Eastern Circle
9. Sri S. Raja, Superintending Engineer, Kangsabati Circle-I (through online)
10. Sri D. Roy Chowdhury, Director of Designs, Central Design Office

The concerned Executive Engineers also remained present through VC.

Agenda: Proposal for recommendation of 4 (Four) new schemes for posing under “**RIDF-XXX**” for Irrigation & Waterways Department.


Secretary took the chair. At the onset of the meeting, the Secretary, I&WD, asked all concerned Executive Engineers to strictly follow the guidelines of RIDF scheme preparation and mention name of Village, Gram Panchayet and Block in the name of scheme. He advised to submit technically vetted DPRs to NABARD for sanction instead of technically sanctioned one. He requested Superintending Engineer, Investigation & Planning Circle-I to check all DPRs following the guideline before submission to NABARD. The scheme wise discussions and the findings of the DSC are as follows:

1. ‘Improvement of Irrigation Canals in between Ch. 0.00 and Ch. 535.00 of Dy-09 of K.M.C.(U), by re-sectioning and lining in Block & P.S- Sarenga, District: Bankura’ (under Sl.1) under Executive Engineer, Kangsabati Canal Division No.II, technically recommended by the Directorate Level Technical Committee (DLTC) in their 119th

meeting held on 21.11.2024 and Departmental Technical Committee of Chief Engineers in their 337th meeting held on 16.12.2024, was placed in the present DSC meeting and **recommended**.

2. 'Construction of RCC Bridge cum Sluice at confluence point of Bhogali Khal & Bhangore Kata Khal and construction of metalled Road (inspection Path) along left bank of Bhangore Kata Khal from Baniyada to Kamarganti RCC Bridge for a length of 1400 m within Bhangore-II Block under P.S. - Kashipur, District: South 24 Parganas.' (under Sl.2) under Executive Engineer-I, Canals Division, technically recommended by the Directorate Level Technical Committee (DLTC) in their 123rd meeting held on 20.12.2024, was placed in the present DSC meeting and **recommended**.
3. 'Protection to the severely damaged right bank of river Bidyadhari for a length of 300 m at Mouza: Nazarnagar, Block & P.S. – Haroa, District: North 24 Parganas' (under Sl.3) under Executive Engineer-I, Canals Division, technically recommended by the Directorate Level Technical Committee (DLTC) in their 124th meeting held on 31.12.2024, was placed in the present DSC meeting and **recommended**.
4. 'Protection to the severely damaged right bank of river Bidyadhari for a length of 450 m at Mouza: Boroj, Block & P.S. – Haroa, District: North 24 Parganas' (under Sl.4) under Executive Engineer-I, Canals Division, technically recommended by the Directorate Level Technical Committee (DLTC) in their 124th meeting held on 31.12.2024, was placed in the present DSC meeting and **recommended**.

It has been directed to submit soft copy (PDF version) of DPR of all 4 (Four) no of recommended schemes as stated above, after incorporation of the minor changes as suggested in the DSC meeting, to the Superintending Engineer, Investigation & Planning Circle-I, I&W Dte for checking and onward submission to NABARD through the Chief Engineer(South), I&W Dte.


Secretary to the
Government of West Bengal


Memo No. 73(4) - IB
IW/P/IB/RIDF-04/2024-25

Dated, 14th February, 2025

Copy forwarded for kind information to the:

1. OSD to Hon'ble Minister-in-Charge
Irrigation & Waterways Department

2. OSD to Hon'ble Minister-of-State
Irrigation & Waterways Department
3. Pr. P.A to the Additional Chief Secretary
Irrigation & Waterways Department
4. Financial Advisor
Irrigation & Waterways Department



Deputy Secretary to the
Government of West Bengal

Memo No.73(4)/1(3) - IB

Dated, 14th February, 2025

Copy forwarded for information and necessary action to the:

1. Chief Engineer (South)
Irrigation & Waterways Directorate
2. Chief Engineer (South West)
Irrigation & Waterways Directorate
3. Chief Engineer (Design & Research)
Irrigation & Waterways Directorate


Deputy Secretary to the
Government of West Bengal

ANNEXURE

(Enclosure to Memo No.73-IB dated 14.02.2025)

List of recommended 4 (Four) schemes for 5th DSC of RIDF-XXX

(₹ in Lakh)

Sl. No.	Name of scheme	Division	Circle	Chief Engineer	Sector	Location	Estimated Amount
(A)	(B)	(C)	(D)	(E)	(F)	(G)	(H)
1	Improvement of Irrigation Canals in between Ch. 0.00 and Ch. 535.00 of Dy-09 of K.M.C.(U), by re-sectioning and lining in Block & P.S- Sarenga, District: Bankura.	Kangsabati Canal Division No.II	Kangsabati Circle-I	Chief Engineer, South West	Irrigation	Block & P.S- Sarenga, District: Bankura	1,483.59
2	Construction of RCC Bridge cum Sluice at confluence point of Bhogali Khal & Bhangore Kata Khal and construction of metalled road (Inspection Path) along left bank of Bhangore Kata Khal from Baniyada to Kamarganti RCC Bridge for a length of 1400 m within Bhangore-II Block under P.S. - Kashipur, District: South 24 Parganas.	EE-I, Canals Division	Eastern Circle	Chief Engineer, South	Flood	Bhangore-II Block under P.S. - Kashipur, District: South 24 Parganas	402.80
3	Protection to the severely damaged right bank of river Bidyadhari for a length of 300 m at Mouza: Nazarnagar, Block & P.S. – Haroa, District: North 24 Parganas.	EE-I, Canals Division	Eastern Circle	Chief Engineer, South	Flood	Mouza Nazarnagar, Block & P.S. – Haroa, District: North 24 Parganas	93.23
4	Protection to the severely damaged right bank of river Bidyadhari for a length of 450 m at Mouza: Boroj, Block & P.S. – Haroa, District: North 24 Parganas.	EE-I, Canals Division	Eastern Circle	Chief Engineer, South	Flood	Mouza – Boroj, Block & P.S. – Haroa, District: North 24 Parganas	127.08