



**Government of West Bengal
Irrigation & Waterways Department
Jalasampad Bhavan, 1st Floor, Western Block
Bidhannagar, Salt Lake City 700 091**

Records of Discussion of the meeting of the “**Departmental Screening Committee**” for screening of RIDF-XXX schemes held at Jalasampad Bhavan, Salt Lake on 13th December, 2024 at 5.30 PM.

List of attendees:

1. Sri S. Kundu, Secretary & Chairman
2. Sri R. Naskar, Financial Advisor
3. Sri M. Chakraborty, Chief Engineer (D&R)
4. Sri G. C. Dutta, Chief Engineer (North) (through online)
5. Sri U. Ray, Chief Engineer (West) (through online)
6. Sri K. Bhowmik, Chief Engineer (North East) (through online)
7. Sri B. Mukhopadhyay, Joint Secretary (Works)
8. Sri G. K. Dutta, Joint Secretary (Technical)
9. Sri S. Saha, Deputy Secretary (Works)-III
10. Sri S. Chattopadhyay, Superintending Engineer, Eastern Circle
11. Sri P. Chakraborty, Superintending Engineer, Damodar Irrigation Circle (through online)
12. Sri A. Chowdhury, Superintending Engineer, North East Irrgn Circle-I (through online)
13. Sri P. Bhattacharya, Superintending Engineer, North Irrgn Circle-I (through online)
14. Sri S. Sarkar, Superintending Engineer, Mayurakshi Circle (through online)
15. Sri A. Datta, Superintending Engineer, Western Circle-II (through online)
16. Sri S. Raja, Superintending Engineer, Kangsabati Circle-I (through online)

The concerned Superintending Engineers & Executive Engineers also remained present through VC.

Agenda: Proposal for recommendation of 9 (Nine) new schemes for posing under “**RIDF-XXX**” for Irrigation & Waterways Department.

Secretary took the chair. At the onset of the meeting, the Secretary, I&WD, asked all concerned Executive Engineers to strictly follow the guidelines of RIDF scheme preparation and mention name of Village, Gram Panchayet and Block in the name of scheme. He advised to page mark the DPR before submission to NABARD. He advised to follow the latest guideline of

NABARD for preparation of DPR and not to include old Annexures, which are no longer required in the DPR. He again advised to submit technically vetted DPRs to NABARD for sanction instead of technically sanctioned one. He requested Superintending Engineer, Investigation & Planning Circle-I to check all DPRs following the guideline before submission to NABARD. The scheme wise discussions and the findings of the DSC are as follows:


1. 'Bank protection work against erosion along the Left Bank of river Mansai for a length of 600m (from Ch. 0 M to 600 M) in Hardev Chhaderjhar area of G.P. - Putimari Fuleswari under Block - Cooch Behar - I in P.S. - Kotwali, District: Cooch Behar' (under Sl.1) under Executive Engineer, Coochbehar Irrigation Division, technically recommended by the Directorate Level Technical Committee (DLTC) in their 114th meeting held on 28.08.2024, was placed in the present DSC meeting and **recommended**.
2. 'Bank protection work along right bank of river Saltia for a length of 1200 m from Ch. 135 m down stream of Netaji Subhas Setu over Kanika road in Dangarhat area under Patchhara G.P. - Cooch Behar - I Block in P.S. - Kotwali, District: Cooch Behar' (under Sl.2) under Executive Engineer, Coochbehar Irrigation Division, technically recommended by the Directorate Level Technical Committee (DLTC) in their 112th meeting held on 02.08.2024, was placed in the present DSC meeting and **recommended**.
3. 'Improvement of canal system of Kopai South Main Canal of Mayurakshi Reservoir Project from Ch. 1779.23 to Ch. 2561.60 (Total working length = 23.85 Km) in the district of Purba Bardhaman and Murshidabad' (under Sl.3) under Executive Engineer, Mayurakshi South Canal Division, technically recommended by the Directorate Level Technical Committee (DLTC) in their 113th meeting held on 13.08.2024 and Departmental Technical Committee of Chief Engineers in their 331st meeting held on 13.09.2024, was placed in the present DSC meeting and **recommended** with suggestion to modify the name of the scheme as 'Improvement of canal system of Kopai South Main Canal of Mayurakshi Reservoir Project from Ch. 1779.23 to Ch. 2561.60 (Total working length = 23.85 Km) in Ketugram-I block of Purba Bardhaman district and in Bharatpur-II block of Murshidabad district'.
4. 'Protection work to the right bank of river Tangon at Chandipur (work length 500 m) and Nayapara (work length 500 m) for a total length of 1000 m in P.S. & Block - Bansihari, District: Dakshin Dinajpur' (under Sl.4) under Executive Engineer, South Dinajpur Irrigation Division, technically recommended by the Directorate Level Technical Committee (DLTC) in their 117th meeting held on 30.09.2024 and Departmental Technical Committee of Chief Engineers in their 333rd meeting held on 29.10.2024, was placed in the present DSC meeting and **recommended** with suggestion to insert separate page for village

code.

5. 'Protection work along Right Bank of river Subarnarekha for a length of 2000.00 m by stone boulder revetment work at village - Uchu Patina in Mouza - Patina, Block & P.S. - Nayagram, District: Jhargram' (under Sl.5) under Executive Engineer, Jhargram Flood Management & Planning Division, technically recommended by the Directorate Level Technical Committee (DLTC) in their 111th meeting held on 23.07.2024 and Departmental Technical Committee of Chief Engineers in their 330th meeting held on 16.08.2024, was placed in the present DSC meeting and **recommended**.
6. 'Improvement of Dy-11 from Ch:0.00 to Ch.172.00 and its Mr-A from Ch.0.00 to Ch.65.00, Dy-13 from Ch.0.00 to Ch.190.00 and its Mr.A from Ch.0.00 to Ch.42.00 for total Length of 14.295 Km of Bishnupur Branch Canal by re-sectioning, cement concrete lining and repairing work of Irrigation structure and inspection path within Manikmara, Tilaghagri, Ata, Giakanali, Shyampur, Chakshyampur Dhobajore mouza at Taldangra Block District: Bankura' (under Sl.6) under Executive Engineer, Bankura Irrigation Division, technically recommended by the Directorate Level Technical Committee (DLTC) in their 115th meeting held on 09.09.2024 and Departmental Technical Committee of Chief Engineers in their 333rd meeting held on 29.10.2024, was placed in the present DSC meeting and **recommended** with suggestion to replace 'repairing work' with 'remodelling' in the scheme name.
7. 'Protection to the severely damaged left bank of river Bidyadhari at Mouza - Chawkdhulat for a length of 600.00 m within Block & P.S. - Deganga District: North 24 Parganas' (under Sl.7) under Executive Engineer-I, Canals Division, technically recommended by the Directorate Level Technical Committee (DLTC) in their 114th meeting held on 28.08.2024, was placed in the present DSC meeting and **recommended**.
8. 'Improvement Strengthening & re-sectioning of the right bank along with construction of inspection path in between 16.480 Km and 19.427 Km including 1 (one) no additional foot bridge at Ch. 16.900 Km of TJMC in P.S. - Malbazar, Block - Kranti, Distret: Jalpaiguri' (under Sl.8) under Executive Engineer, Teesta Left Bank Division, technically recommended by the Directorate Level Technical Committee (DLTC) in their 115th meeting held on 09.09.2024, was placed in the present DSC meeting and **recommended**.
9. 'Protection work to the right bank of river Bhagirathi at Narayanpur up stream of Dampal ferry ghat, Mouza - Narayanpur, G.P. - Patuli and near Chhatni Samshan, G.P. - Nimdaha in Block - Purbasthali - II, P.S. - Purbasthali, District - Purba Bardhaman for a total length of 2100.0 m' (under Sl.9) under Executive Engineer-II, Damodar Canal Division,

technically recommended by the Directorate Level Technical Committee (DLTC) in their 114th meeting held on 28.08.2024 and Departmental Technical Committee of Chief Engineers in their 331st meeting held on 13.09.2024, was placed in the present DSC meeting and **recommended** with suggestion to modify the name of the scheme name as 'Protection work to the right bank of river Bhagirathi at Narayanpur up stream of Dampal ferry ghat for a total length of 2100.0 m, Mouza - Narayanpur, G.P. - Patuli and near Chhatni Samshan, G.P. - Nimdaha in Block - Purbasthali - II, P.S. - Purbasthali, District: Purba Bardhaman'.

It has been directed to submit soft copy (PDF version) of DPR of all 9 (Nine) no of recommended schemes as stated above, after incorporation of the minor changes as suggested in the DSC meeting, to the Superintending Engineer, Investigation & Planning Circle-I, I&W Dte for checking and onward submission to NABARD through the Chief Engineer(South), I&W Dte.

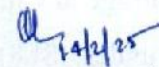

Secretary to the
Government of West Bengal

Memo No. 72(4) - IB
IW/P/IB/RIDF-04/2024-25

Dated, 14th February, 2025

Copy forwarded for kind information to the:

1. OSD to Hon'ble Minister-in-Charge
Irrigation & Waterways Department
2. OSD to Hon'ble Minister-of-State
Irrigation & Waterways Department
3. Pr. P.A to the Additional Chief Secretary
Irrigation & Waterways Department
4. Financial Advisor
Irrigation & Waterways Department


Deputy Secretary to the
Government of West Bengal


Memo No.72(4)/1(7) - IB

Dated, 14th February, 2025

Copy forwarded for information and necessary action to the:

1. Chief Engineer (South)
Irrigation & Waterways Directorate

2. Chief Engineer (South West)
Irrigation & Waterways Directorate
3. Chief Engineer (West)
Irrigation & Waterways Directorate
4. Chief Engineer (Design & Research)
Irrigation & Waterways Directorate
5. Chief Engineer (North)
Irrigation & Waterways Directorate
6. Chief Engineer (North East)
Irrigation & Waterways Directorate
7. Chief Engineer (Teesta Barrage Project)
Irrigation & Waterways Directorate


Deputy Secretary to the
Government of West Bengal

ANNEXURE

(Enclosure to Memo No.72-IB dated 14.02.2025)

List of recommended 9 schemes for 4th DSC of RIDF-XXX

(₹ in Lakh)

Sl. No.	Name of scheme	Division	Circle	Chief Engineer	Sector	Location	Estimated Amount
(A)	(B)	(C)	(D)	(E)	(F)	(G)	(H)
1	Bank protection work against erosion along the Left Bank of river Mansai for a length of 600m (from Ch. 0 M to 600 M) in Hardev Chhaderjhar area of G.P. - Putimari Fuleswari under Block - Cooch Behar - I in P.S. - Kotwali, District: Cooch Behar.	EE, Coochbehar Irrigation Division	North East Irrigation Circle-I	Chief Engineer, North East	Flood	G.P. - Putimari Fuleswari under Block - Cooch Behar - I in P.S. - Kotwali, District: Cooch Behar	222.09
2	Bank protection work along right bank of river Saltia for a length of 1200 m from Ch. 135 m down stream of Netaji Subhas Setu over Kanika road in Dangarhat area under Patchhara G.P. - Cooch Behar - I Block in P.S. - Kotwali, District: Cooch Behar.	EE, Coochbehar Irrigation Division	North East Irrigation Circle-I	Chief Engineer, North East	Flood	G.P. - Cooch Behar - I Block in P.S. - Kotwali, District: Cooch Behar	127.04
3	Improvement of canal system of Kopai South Main Canal of Mayurakshi Reservoir Project from Ch. 1779.23 to Ch. 2561.60 (Total working length = 23.85 Km) in Ketugram-I block of Purba Bardhaman district and in Bharatpur-II block of Murshidabad district.	EE, Mayurakshi South Canal Division	Mayurakshi Canal Circle	Chief Engineer, North	Irrigation	Ketugram-I block of Purba Bardhaman district and in Bharatpur-II block of Murshidabad district	3,386.78
4	Protection work to the right bank of river Tangon at Chandipur (work length 500 m) and Nayapara (work length 500 m) for a total length of 1000 m in P.S. & Block - Banshihari, District: Dakshin Dinajpur	EE, South Dinajpur Irrigation Division	North Irrigation Circle-I	Chief Engineer, North	Flood	P.S. & Block - Banshihari, District: Dakshin Dinajpur	549.26
5	Protection work along Right Bank of river Subarnarekha for a length of 2000.00 m by stone boulder revetment work at village - Uchu Patina in Mouza - Patina, Block & P.S. - Nayagram, District: Jhargram.	EE, Jhargram Flood Management & Planning Division	Western Circle-II	Chief Engineer, South West	Flood	Village - Uchu Patina in Mouza - Patina, Block & P.S. - Nayagram, District: Jhargram.	1,433.14
6	Improvement of Dy-11 from Ch: 0.00 to Ch.172.00 and its Mr-A from Ch 0.00 to Ch.65.00, Dy-13 from ch.0.00 to ch.190.00 and its Mr.A from ch.0.00 to ch. 42.00 for total Length of 14.295 Km of Bishnupur Branch Canal by re-sectioning, cement concrete lining and remodelling of Irrigation structure and inspection path within Manikmara, Tilaghagri, Ata, Giakanali, Shyampur, Chakshyampur Dhobajore mouza at Taldangra Block District: Bankura.	EE, Bankura Irrigation Division	Kangsabati Circle-I	Chief Engineer, South West	Irrigation	Manikmara, Tilaghagri, Ata, Giakanali, Shyampur, Chakshyampur Dhobajore mouza at Taldangra Block District: Bankura	647.28
7	Protection to the severely damaged left bank of river Bidyadhari at Mouza - Chawkdhulat for a length of 600.00 m within Block & P.S. - Deganga District: North 24 Parganas.	EE-I, Canals Division	Eastern Circle	Chief Engineer, South	Flood	Block & P.S. - Deganga District: North 24 Parganas.	258.39
8	Improvement Strengthening & re-sectioning of the right bank along with construction of inspection path in between 16.480 Km and 19.427 Km including 1 (one) no additional foot bridge at Ch. 16.900 Km of TJMC in P.S. - Malbazar, Block - Kranti, Distret: Jalpaiguri.	EE, Teesta Left Bank Division	Teesta Barrage Circle	Chief Engineer, Teesta Barrage Project	Irrigation	P.S. - Malbazar, Block - Kranti, Distret: Jalpaiguri.	286.00
9	Protection work to the right bank of river Bhagirathi at Narayanpur up stream of Dampal ferry ghat for a total length of 2100.0 m, Mouza - Narayanpur, G.P. - Patuli and near Chhatni Samshan, G.P. - Nimdaha in Block - Purbasthali - II, P.S. - Purbasthali, District: Purba Bardhaman.	EE-II, Damodar Canal Division	Damodar Irrigation Circle	Chief Engineer, West	Flood	G.P. - Nimdaha in Block - Purbasthali - II, P.S. - Purbasthali, District: Purba Bardhaman	964.54