

o/c



Government of West Bengal
Irrigation & Waterways Department
Jalasampad Bhaban, 3rd Floor, Western Block
Bidhannagar, Salt Lake City, Kolkata 700091

Memo. No. 267-IB
IW-14011(12)/2/2023 [E-707175]

Dated 21.08.2023

From: B. Chattopadhyay,
Deputy Secretary
to the Government of West Bengal.

To : Chief Engineer – South, I&W Directorate.

Sub: **Additional Allocation taken for Non-monsoon (kotals) during the current financial year 2023 – 2024 out of State Development Scheme Maintenance Budget over & above pre-monsoon allocation of 2023-24.**

Ref.: 1. Memo. No. 1660-C.I., dated 16.05.2023.
2. Memo. No. 1660-C.I., dated 16.05.2023.

After careful consideration of the proposals received from the Office of the Chief Engineer (South) for damages caused by non-monsoon (kotals), the undersigned is directed to convey the in-principle approval towards allocation for damage in Non-monsoon (kotals), 2023 for a sum of ₹ 6.77 Crore (Rupees Six Crore seventy-seven Lakh) only out of SDS Maintenance Budget of this Department during the current Financial Year 2023-24.

2. The Division-wise details of the schemes and allocation there for are annexed herewith. Annexure I regarding additional allocation of severely damaged Sundarban Embankments and Annexure II regarding consolidated damage report to the Sundarban Embankments during kotals occurring in the months of April and May, 2023.

3. DPRs (Tendered amount + contingency) are required to be submitted through OPMS within 31.08.2023 through 'Flood SDS (M)' Module.

4. The expenditure to be booked under SDS (Maintenance) during 2023-24. Post facto Administrative Approval through AAFS will be accorded on Tendered Amount plus contingency subject to availability of sufficient commitment (phasing) in AAFS module and release of fund also depends on availability of maintenance fund with this Department during 2023-24.
5. Superintending Engineers & Executive Engineers concerned are to be informed accordingly.
6. This is issued with the approval of the Principal Secretary of this Department.

Encl. : As stated.



(B. Chattopadhyay)
Deputy Secretary
to the Govt. of West Bengal.

Memo. No. 267/1(2)-IB
IW-14011(12)/2/2023 [E-707175]

Dated 21.08.2023

Copy forwarded for information to the:


1. OSD & E.O Special Secretary & Financial Advisor, I&W Department.
2. Executive Engineer, DVC Study Cell, I&W Directorate with a requested to upload this order in the official website of I&W Department.


(B. Chattopadhyay)
Deputy Secretary
to the Govt. of West Bengal.

Annexure I to Memo No. 267-IB
IW-14011(12)/2/2023[E-707175]

Date:21.08.2023

Sl No.	Name of work	Estimate Cost (Rs. In Lakh)
1	M/R to damaged Sundarban Embankment for a length of 200.00 metre at Salt Ghery from Ch. 9.975 km. to Ch. 10.175 km. facing Bay of Bengal at mouza Baliara under Mousuni Irrigation Sub-division of Kakdwip Irrigation Division within Block – Namkhana, Dist. South 24 Parganas.	27.92
2	M/R to severely damaged Sundarban Embankment for a length of 170.00 metre at from Ch. 4.164 km. to Ch. 4.334 km. facing Bay of Bengal at mouza Patibunia under Mousuni Irrigation Sub-division of Kakdwip Irrigation Division within Block – Namkhana, Dist. South 24 Parganas.	27.71
3	M/R to severely damaged Sundarban Embankment for a length of 350.00 metre at from Ch. 3.6 km. to Ch. 3.95 km. facing confluence point of Chenargang and Bay of Bengal at mouza Patibunia under Mousuni Irrigation Sub-division of Kakdwip Irrigation Division within Block – Namkhana, Dist. South 24 Parganas.	30.34
4	Construction of Ring Bundh for a length of 360 Metres from ch. 2.85 km. to ch. 3.21 km. facing river Muriganga at Mouza – Ghoramara under Sagar Irrigation Sub-division of Kakdwip Irrigation Division.	25.23
Total Estimate Cost		111.20


21/8/23

(Bivabasu Chattopadhyay)
Deputy Secretary
to the Government of West Bengal.

NON-MONSOON KOTAL DAMAGE UNDER EASTERN CIRCLE FOR APRIL'23 & MAY'23

Month of damage	Period of damage	Name of work	Tendered Amount in Rs.	Contingency amount in Rs. as per TS	Total in Rs.
BASIRHAT IRRIGATION DIVISION					
April'23	05.04.23 to 08.04.23	"Emergent restoration of severely damaged Sundarban Embankment during Full Moon Kotal from 06.04.2023 to 08.04.2023 for a length of 110.00 m. near H/O Krishna Pada Mondal, Mouza-Bholakhali, G.P.- Sehara Radhanagar, Block- Sandeshkhali-I, along R/B of river -Dansa of Kalinagar Irrigation Sub-division under Basirhat Irrigation Division, District- North 24 Parganas."	9,88,868.00	29,399.00	10,18,267.00
April'23	05.04.23 to 08.04.23	"Emergent restoration of severely damaged Sundarban Embankment during Full Moon Kotal from 06.04.2023 to 08.04.2023 for a length of 110.00 m. near Atapur Boat Ghat, Mouza-Atapur, G.P.- Monipur, Block- Sandeshkhali-II, along R/B of river - Barokalagachi of Kalinagar Irrigation Sub- division under Basirhat Irrigation Division, District- North 24 Parganas."	13,46,001.00	40,000.00	13,86,001.00
April'23	05.04.23 to 08.04.23	"Emergent restoration of severely damaged Sundarban Embankment during Full Moon Kotal from 06.04.2023 to 08.04.2023 for a length of 110.00 m. near Pantamari, Mouza- Bhangatushkhali, Block-Sandeshkhali-II, along R/B of river - Baniboalia of Kalinagar Irrigation Sub-division under Basirhat Irrigation Division, District- North 24 Parganas."	9,77,628.00	29,053.00	10,06,681.00

RB

April'23	05.04.23 to 08.04.23	"Emergent restoration of severely damaged Sundarban Embankment during Full Moon Kotal from 06.04.2023 to 08.04.2023 for one no. ghoge near Tarafdar Para, Mistri Para & Thakur Bari, Mouza-Jeliakhali, Block- Sandeshkhali-II, along L/B of river - Rampur of Kalinagar Irrigation Sub-division under Basirhat Irrigation Division, District- North 24 Parganas."	3,05,139.00	9,169.00	3,14,308.00
April'23	05.04.23 to 08.04.23	"Emergent repair of Singur sluice, Haribhanga sluice during Full Moon Kotal from 06.04.2023 to 08.04.2023 along the left bank of river Haroagang- Kultigang at Mouza- Ranigachi ,Block-Harua under Basirhat Irrigation Division , Dist.- North 24 Parganas."	97,077.00	2,884.00	99,961.00
April'23	05.04.23 to 08.04.23	"Emergent restoration of Sundarban Embankment during Full Moon Kotal from 06.04.2023 to 08.04.2023 for a length of 300 m at Baunia 3, Mouza: Baunia Abad, G.P: Nazat-I, Block: Sandeshkhali-I, along the right bank of river Bidyadhari of Harua Irrigation Sub-Division under Basirhat Irrigation Division, Dist. North 24 Parganas."	10,49,387.00	31,179.00	10,80,566.00
April'23	20.04.23 to 22.04.23	Raising & Strengthening of Retired Embankment near H/O Dinu Gazi at Mouza - Chowrah & Amarkathi for a length of 750.00 Metre along the Left bank of river Ichamati in Block - Basirhat-I, P.S.-Basirhat, Dist- North 24 Parganas under Basirhat Irrigation Sub Division of Basirhat Irrigation Division during 2023-24.	9,34,305.00	29,586.00	9,63,891.00
April'23	20.04.23 to 22.04.23	Emergent Restoration of damaged Sundarban Embankment near Amarkathi Eidgah at Mouza - Chowrah & Amarkathi for a length of 25.00 Metre along Left bank of river Ichamati in Block - Basirhat-I, P.S.-Basirhat, Dist- North 24 Parganas under Basirhat Irrigation Sub Division of Basirhat Irrigation Division during 2023-24.	3,04,614.00	9,050.00	3,13,664.00

April'23	20.04.23 to 22.04.23	"Urgent restoration of sundarban river embankment for a length of 220.00 m.from Gabberia Trimohini ferry ghat to H/O Gobinda Senapati of L/B of river Hatakhali , at Mouza – Gabberia, GP-Durgamondap, Block- Sandeshkhali- II in the Jurisdiction of Kalinagar Irrigation Sub-Division under Basirhat Irrigation Division in the district of North 24 Parganas."	4,17,399.00	12,404.00	4,29,803.00
April'23	20.04.23 to 22.04.23	"Emergent restoration of severely damaged 1(One) no single vent H.P. sluice namely J.K. Milanbazar Sluice at mouza- Joygopalpur , occurred during New Moon Kotal from 20.04.2023 to 22.04.2023 facing the river left bank of Sukhdwani in Block - Sandeshkhali-II of Kalinagar Irrigation Sub-division under Basirhat Irrigation Division, District-North 24 Parganas."	1,96,108.00	5,827.00	2,01,935.00
April'23	20.04.23 to 22.04.23	"Improvement 2 Nos Sluice Verdubi and Thakurbari, occurred during New Moon Kotal from 20.04.2023 to 22.04.2023 facing the L/B of river Bani Boalia & Hatakhali , Mouza: Jeliakhali (West),G.P: Jeliakhali, In Block: Sandeshkhali-II, P.S: Sandeshkhali, District: North 24 Parganas under Sandeshkhali (I) section of Kalinagar Irrigation Sub-Division under Basirhat Irrigation Division."	2,18,300.00	6,486.00	2,24,786.00
April'23	20.04.23 to 22.04.23	"Emergent restoration of Sundarban Embankment damaged due to Amabasya Kotal from 20.04.2023 to 22.04.2023 for a length of 350 m at Baunia 5 near H/O Biswajit Ranjit Mouza-Baunia Abad,G.P-Nazat-I Block-Sandeshkhali-I, along left bank of River Bidyadhari of Haroa Irrigation Sub Division under Basirhat Irrigation Division."	8,99,365.00	26,727.00	9,26,092.00
April'23	20.04.23 to 22.04.23	"Emergent Restoration of 1 no of Ghogh at Sundarban Embankment along Right Bank of Gachherati Khal outfall near Saidpur B.S.F camp at Ward no-2 under Taki Municipality, District-North 24 parganas under Basirhat Irrigation Sub-Division of Basirhat Irrigation Division during 2023-24."	61,361.00	1,823.00	63,184.00

May'23	05.05.2023 to 08.05.2023	"Emergent restoration of severely damaged Sundarban Embankment during full Moon kotal from 05.05.2023 to 07.05.2023 for a length of 220.00 m along with 1(One) no.ghogh at Hatkhola para , mouza- Baro Tushkhali , Block - Sandeshkhali-II at L/B of river Tushkhali under Kalinagar Irrigation Sub-division under Basirhat Irrigation Division, District- North 24 Parganas."	5,05,709.00	15,027.00	5,20,736.00
May'23	05.05.2023 to 08.05.2023	"Emergent restoration of severely damaged Sundarban Embankment during full Moon kotal from 05.05.2023 to 07.05.2023 for a length of 70.00 m at Sarderpara , mouza- Jelliakhali (West) , Block - Sandeshkhali-II at L/B of river Hatakhali under Kalinagar Irrigation Sub-division under Basirhat Irrigation Division, District- North 24 Parganas."	3,42,937.00	10,189.00	3,53,126.00
May'23	05.05.2023 to 08.05.2023	"Emergent restoration of severely damaged Sundarban Embankment during full Moon kotal from 05.05.2023 to 07.05.2023 for a length of 60.00 m along with one no.ghogh at Jagarani para , mouza- Durgamondop , Block - Sandeshkhali-II at L/B of river Boalia under Kalinagar Irrigation Sub-division under Basirhat Irrigation Division, District- North 24 Parganas."	1,57,736.00	4,830.00	1,62,566.00
May'23	05.05.2023 to 08.05.2023	"Emergent restoration of severely damaged Sundarban Embankment during full Moon kotal from 05.05.2023 to 07.05.2023 for One no ghogh and along with of maintenance of Mathura Bazar sluice, mouza- Durgamondop , Block - Sandeshkhali-II at L/B of river Boalia under Kalinagar Irrigation Sub-division under Basirhat Irrigation Division, District- North 24 Parganas."	2,29,460.00	6,819.00	2,36,279.00
May'23	05.05.2023 to 08.05.2023	"Emergent Restoration of damaged Sundarban Embankment along the left bank of River Raimongal for a length of 80 Mtr. near ferry ghat at Mouza- Ramapur in Block & P.S- Hingalganj of Hingalganj (I) Sub Division under Basirhat Irrigation Division".	5,82,157.00	17,297.00	5,99,454.00
May'23	05.05.2023 to 08.05.2023	"Emergent restoration of Sundaran river embankment along the left bank of river Dansa adjacent to Kankaria sluice for a length of 14.5 M at Mouza- Kankaria, GP Bispur, Block- Hingalganj of Hingalganj (I) Sub-Division under Basirhat Irrigation Division."	72,125.00	2,143.00	74,268.00

May'23	18.05.2023 to 20.05.2023	Emergent restoration of Sundarban river embankment near Madhya Bazar at Mouza- Laskarnagar, Ward No- 16 under Taki municipality, Block-Hasnabad for a length of 60 metre along the right bank of river Kantakhali damaged due to Amavasya Kotal occurred during 18.05.23. to 20.05.23 of Hingalganj (I) Sub-Division under Basirhat Irrigation Division.	2,13,304.00	6,339.00	2,19,643.00
May'23	18.05.2023 to 20.05.2023	Emergent restoration of damaged Sundarban embankment damaged due to Amavasya Kotal (18.05.23 to 20.05.23), for a length of 200 metre along the left bank of river Dansa near 24 Bigha & Khalsakhali at Mouza- Chalkpatli in Block- & P.S- Hasnabad, of Hingalganj (I) Sub-Division under Basirhat Irrigation Division.	2,76,447.00	8,214.00	2,84,661.00
May'23	18.05.2023 to 20.05.2023	Emergent restoration of damaged Sundarban embankment by anti-erosion damaged due to Kotal (20.04.23 to 20.05.23), for a length of 150 metre along the left bank of river Dansa at Mouza -Bainara in Block Hingalganj of Hingalganj (I) Sub-Division under Basirhat Irrigation Division.	7,56,950.00	22,499.00	7,79,449.00
May'23	18.05.2023 to 20.05.2023	Emergent restoration of damaged Sundarban embankment damaged due to Amavasya Kotal (20.04.23 to 20.05.23), for a length of 175 metre along the left bank of river Dansa in between RIDF & Aila Bundh at Mouza Banstala in Block & PS- Hingalganj of Hingalganj (I) Sub-Division under Basirhat Irrigation Division.	5,92,718.00	17,650.00	6,10,368.00
May'23	18.05.2023 to 20.05.2023	Emergent restoration of damaged Sundarban embankment damaged due to Amavasya Kotal (20.04.23 to 20.05.23), for a length of 150 metre along the left bank of river Dansa near Manasa Mondir at Mouza- Dholkhali in Block- Sandeshkhali-II, P.S- Sandeshkhali of Hingalganj (I) Sub-Division under Basirhat Irrigation Division.	5,31,926.00	15,808.00	5,47,734.00
May'23	18.05.2023 to 20.05.2023	Emergent restoration of damaged Sundarban embankment damaged due to Amavasya Kotal (20.04.23 to 20.05.23), for a length of 200 metre along the left bank of river Dansa near ICDS centre 36 at Mouza- Dholkhali in Block- Sandeshkhali-II, P.S- Sandeshkhali of Hingalganj (I) Sub-Division under Basirhat Irrigation Division.	6,03,260.00	17,923.00	6,21,183.00

May'23	18.05.2023 to 20.05.2023	Emergent restoration of damaged Sundarban embankment damaged due to Amavasya Kotal (20.04.23 to 20.05.23), for a length of 180 metre along the left bank of river Dansa near ICDS centre 35 at Mouza- Dholkhali in Block- Sandeshkhali-II, P.S- Sandeshkhali of Hingalganj (I) Sub-Division under Basirhat Irrigation Division.	5,97,563.00	17,755.00	6,15,318.00
May'23	18.05.2023 to 20.05.2023	Emergent restoration of damaged Sundarban embankment damaged due to Amavasya Kotal (20.04.23 to 20.05.23), for a length of 275 metre along the left bank of river Dansa Near Bazar & Rajani Chowkidar at Mouza- Khulna in Block- Sandeshkhali-II, P.S- Sandeshkhali, Dist.: North 24 Paraganas.	6,89,685.00	20,490.00	7,10,175.00
May'23	18.05.2023 to 20.05.2023	Emergent restoration of severely damaged Sundarban Embankment during New Moon Kotal from 18.05.2023 to 20.05.2023 at 3 no dwarir jungle Mouza-dwarir jungal, GP- Sandeshkhali, Block- Sandeshkhali-II along left bank of River Chhoto Kalagachhi under Kalinagar Irrigation Sub-division of Basirhat Irrigation Division, District- North 24 Parganas.	7,03,810.00	20,909.00	7,24,719.00
May'23	18.05.2023 to 20.05.2023	Emergent restoration of severely damaged Sundarban Embankment during New Moon Kotal from 18.05.2023 to 20.05.2023 at 4 no dwarir jungle Mouza-Dwarir Jungal, GP- Sandeshkhali, Block- Sandeshkhali-II along left bank of River Chhoto Kalagachhi under Kalinagar Irrigation Sub-division of Basirhat Irrigation Division, District- North 24 Parganas.	8,75,042.00	26,004.00	9,01,046.00
May'23	18.05.2023 to 20.05.2023	Urgent restoration of damaged Sundarban river embankment during Kalinagar new Moon Kotal from 18.05.2023 to 20.05.2023 at Shwasan for a length of 75.00 metre along the left bank of river Benti In mouza- Ghoshpur, G.P - Kalinagar, Block- Sandeshkhali-I under Kalinagar Irrigation Sub-Division of Basirhat Irrigation Division.	5,04,285.00	14,983.00	5,19,268.00
May'23	18.05.2023 to 20.05.2023	Emergent restoration of severely damaged Sundarban river embankment during new Moon kotal from 18.5.2023 to 20.5.2023 for 3 nos ghogh near Sardar para along the left bank of river Hatakhalia at mouza- Jelliakhali (West) in Block-Sandeshkhali-II under Kalinagar Irrigation Sub-Division of Basirhat Irrigation Division, Dist. North 24 Parganas.	87,329.00	2,595.00	89,924.00

May'23	18.05.2023 to 20.05.2023	Emergent restoration of severely damaged Sundarban Embankment during New Moon Kotal from 18.05.2023 to 20.05.2023 for a length of 65.00 m. near Basumata Fishery, Mouza-Atapur, G.P.- Monipur, Block-Sandeshkhali-II, along R/B of river - Barokalagachi of Kalinagar Irrigation Sub-division under Basirhat Irrigation Division, District- North 24 Parganas.	1,98,735.00	5,902.00	2,04,637.00
May'23	18.05.2023 to 20.05.2023	Emergent restoration of severely damaged Sundarban Embankment during New Moon Kotal from 18.05.2023 to 20.05.2023 for a length of 200.00 m. at Chhoto Sehara, Mouza-Choto Sehara, G.P.- Sehara Radhanagar, Block-Sandeshkhali-I, along R/B of river -Dansa of Kallnagar Irrigation Sub-division under Basirhat Irrigation Division, District- North 24 Parganas.	9,00,557.00	26,773.00	9,27,330.00
May'23	18.05.2023 to 20.05.2023	Emergent restoration of severely damaged Sundarban Embankment for a length of 30.00 m. near Parghata, Mouza-Bedemari, G.P.- Bhabanipur-II, Block- Hasnabad, along R/B of river Dansa of Kalinagar Irrigation Sub-division under Basirhat Irrigation Division, District- North 24 Parganas.	1,38,495.00	4,115.00	1,42,610.00
TOTAL UNDER BASIRHAT IRRIGATION DIVISION			1,73,55,782.00	5,17,851.00	1,78,73,633.00
EE-I, JOYNAGAR IRRIGATION DIVISION					
April'23	05-04-2023	Emergent restoration of Sundarban Embankment by constructing a Ring Bundh at Mouza Kalidaspur from 2.800 Km to 3.025 Km for a length of 225 m. facing Right Bank of River Kapura at Block Gosaba, P.S. Sundarban Costal, Dist. South 24 Parganas under Joynagar Irrigation Division.	29,43,600.00	87,635.00	30,31,235.00
April'23	07-04-2023	Emergent restoration of Sundarban Embankment by constructing a Ring Bundh at Mouza Kalidaspur from 3.075 Km to 3.300 Km for a length of 225 m facing Right Bank of River Kapura at Block Gosaba, P.S. Sundarban Costal, Dist. South 24 Parganas under Joynagar Irrigation Division.	29,42,110.00	87,459.00	30,29,569.00
April'23	05/04/2023 to 08/04/2023	Emergent restoration of damaged Sundarban Embankment in between 0.80 km. to 1.02 km. along the Left Bank of river Hogol near Paschim Basanti Durga Utsab Field and Basanti High School at mouza Basanti in Block Basanti, P.S. Basanti, Dist. South 24 Parganas under Joynagar Irrigation Division. [2nd Call]	20,74,440.00	61,617.00	21,36,057.00

April'23	05/04/2023 to 08/04/2023	Emergent restoration of damaged Sundarban Embankment in between 0.60 km. to 0.75 km. along the Left Bank of river Hogol near house of Altab Mistiri at mouza Basanti in Block - Basanti, P.S. Basanti, Dist. South 24 Parganas under Joynagar Irrigation Division. [2nd Call]	15,63,837.00	46,451.00	16,10,288.00
April'23	05/04/2023 to 08/04/2023	Emergent restoration of severely damaged Sundarban Embankment in between 53.10 km & 53.25 km in mouza Parbotipur along river Bidya in Block Basanti, P.S. Jharkhali, District South 24 Parganas under Joynagar Irrigation Division.	11,16,390.00	43,886.00	11,60,276.00
April'23	05/04/2023 to 08/04/2023	Emergent restoration of severely damaged Sundarban Embankment in between 42.71 km & 42.91 km in mouza Birinchibari along river Bidya in Block Basanti, P.S. Jharkhali, District South 24 Parganas under Joynagar Irrigation Division.	12,44,049.00	48,904.00	12,92,953.00
April'23	05/04/2023 to 08/04/2023	Emergent restoration of severely damaged Sundarban Embankment in between 43.80 km & 44.05 km in mouza Nafarganj along river Bidya in Block Basanti, P.S. Jharkhali, District South 24 Parganas under Joynagar Irrigation Division.	9,94,441.00	29,538.00	10,23,979.00
April'23	19/04/2023 to 26/04/2023	Emergent Restoration & toe protection of Sundarban Embankment damaged due to Amabasya Kotal from 19.04.23 to 21.04.23 from 4.40 Km to 4.48 Km at Mouza Birajnagar along R/B of river Durgaduani, Block & PS Gosaba, District South 24 Parganas under Joynagar Irrigation Division.	6,56,434.00	24,370.00	6,80,804.00
April'23	19/04/2023 to 26/04/2023	Emergent Restoration of Sundarban Embankment damaged due to Amabasya Kotal from 19.04.23 to 21.04.23 from 5.15 Km to 5.25 Km at Mouza Bijonagar along R/B of river Durgaduani, Block & PS Gosaba, District South 24 Parganas under Joynagar Irrigation Division.	2,13,873.00	7,940.00	2,21,813.00
April'23	19/04/2023 to 26/04/2023	Emergent restoration and toe protection of Sundarban Embankment damaged due to Amabashya kotal from 19.04.23 to 21.04.23 from 46.50 km to 46.60 km facing Left bank of river Bidya (near Library ghat) at mouza Kachukhali in Block & P.S. Gosaba, District South 24 Parganas under Joynagar Irrigation Division.	6,96,457.00	29,548.00	7,26,005.00

April'23	19/04/2023 to 26/04/2023	Emergent restoration and toe protection of Sundarban Embankment damaged due to Amabashya kotal from 19.04.23 to 21.04.23 from 46.30 km to 46.40 km facing Left bank of river Bidya (near Kathuriapara) at mouza Kachukhali in Block & P.S. Gosaba, District South 24 Parganas under Joynagar Irrigation Division.	6,83,270.00	28,989.00	7,12,259.00
May'23	05/05/2023 to 09/05/2023	Emergent Restoration of Sundarban Embankment damaged due to Purnima Kotal from 06.05.23 to 09.05.23 from 12.50 Km to 12.60 Km at Mouza Kumirmari near H/O Nabin Mondal along R/B of river Bagna, Block Gosaba, PS Chotomollakhali Coastal, District South 24 Parganas under Joynagar Irrigation Division.	6,59,779.00	23,896.00	6,83,675.00
May'23	05/05/2023 to 09/05/2023	Emergent Restoration of Sundarban Embankment damaged due to Purnima Kotal from 06.05.23 to 09.05.23 from 13.60 Km to 13.80 Km at Mouza Kumirmari near Dakhin Para along R/B of river Bagna, Block Gosaba, PS Chotomollakhali Coastal, District South 24 Parganas under Joynagar Irrigation Division.	7,15,900.00	24,347.00	7,40,247.00
May'23	05/05/2023 to 09/05/2023	Emergent Restoration & toe protection of Sundarban Embankment damaged due to Purnima Kotal from 06.05.23 to 09.05.23 from 20.50 Km to 20.60 Km at Mouza Pakhirala near Sree Maa Lodge along R/B of river Gomor, Block & PS Gosaba, District South 24 Parganas under Joynagar Irrigation Division.	6,35,705.00	23,600.00	6,59,305.00
May'23	05/05/2023 to 09/05/2023	Emergent Restoration of Sundarban Embankment by Constructing Ring Bundh damaged due to Purnima Kotal from 06.05.23 to 09.05.23 from 23.30 Km to 23.55 Km at Mouza Pakhirala near Tiger Lodge along R/B of river Gomor, Block & PS Gosaba, District South 24 Parganas under Joynagar Irrigation Division.	12,88,183.00	47,823.00	13,36,006.00
May'23	05/05/2023 to 09/05/2023	Emergent restoration of severely damaged Sundarban Embankment in between 16.100 Km. to 16.300 Km. along R/B of river Matla near Gharbeki at mouza Budhakhali, Block Canning-I, P.S Canning, Dist-South 24 Paraganas under Joynagar Irrigation Division.	7,07,820.00	21,024.00	7,28,844.00

May'23	05/05/2023 to 09/05/2023	Emergent restoration of severely damaged Sundarban Embankment in between 17.310 Km. to 17.500 Km. along R/B of river Matla near Launch Ghat at mouza Budhakhali, Block Canning-I, P.S Canning, Dist- South 24 Paraganas under Joynagar Irrigation Division.	5,73,133.00	19,726.00	5,92,859.00
May'23	05/05/2023 to 09/05/2023	Emergent restoration of severely damaged Sundarban Embankment in between 6.200 Km. to 6.500 Km. along R/B of river Matla near Telephone Post at mouza Redokhali, Block Canning-I, P.S Canning, Dist- South 24 Paraganas under Joynagar Irrigation Division.	7,49,399.00	27,824.00	7,77,223.00
May'23	11-05-2023	Emergent Restoration of Sundarban Embankment damaged due to effect of Purnima Kotal on 11-05-23 from 0.05 Km. to 0.30 Km. at mouza Dayapur (for a length of 250 mtr) facing left bank of river Gomor, Block Gosaba, P.S. Sundarban Costal, Dist- South 24 Paraganas under Joynagar Irrigation Division.	7,10,750.00	26,386.00	7,37,136.00
May'23	19/05/2023 to 21/05/2023	Emergent Restoration of Sundarban Embankment damaged due to Amabasya Kotal from 19.05.23 to 22.05.23 in between 11.50 to 11.85 km at mouza Amlamethi facing Right bank of river Gomor in Block Gosaba, P.S. Gosaba, Dist- South 24 Paraganas under Joynagar Irrigation Division.	8,12,246.00	29,419.00	8,41,665.00
May'23	19/05/2023 to 21/05/2023	Emergent Restoration of Sundarban Embankment damaged due to Amabastya Kotal from 19.05.23 to 22.05.23 from 12.70 km to 12.74 km at Mouza Amlamethi facing Right bank of river Gomor, Block & PS Gosaba, Dist- South 24 Paraganas under Joynagar Irrigation Division.	6,83,165.00	26,467.00	7,09,632.00
May'23	19/05/2023 to 21/05/2023	Emergent Restoration of Sundarban Embankment damaged due to Amabastya Kotal from 19.05.23 to 22.05.23 from 12.75 km to 12.79 km at Mouza Amlamethi facing Right bank of river Gomor, Block & PS Gosaba, Dist- South 24 Paraganas under Joynagar Irrigation Division.	7,05,635.00	27,337.00	7,32,972.00
May'23	19/05/2023 to 21/05/2023	Emergent Restoration of Sundarban Embankment damaged due to Amabastya Kotal from 19.05.23 to 22.05.23 from 12.65 km to 12.69 km at Mouza Amlamethi facing Right bank of river Gomor, Block & PS Gosaba, Dist- South 24 Paraganas under Joynagar Irrigation Division.	6,83,165.00	26,467.00	7,09,632.00

May'23	19/05/2023 to 21/05/2023	Emergent restoration of damaged Sundarban Embankment in between 0.00 km. to 0.250 km. along the Left Bank of river Matla near Basanti Bazar at mouza Basanti in Block Basanti, P.S. Basanti, Dist. South 24 Parganas under Joynagar Irrigation Division.	19,52,645.00	57,999.00	20,10,644.00
TOTAL UNDER EE-II, JOYNAGAR IRRIGATION DIVISION			2,50,06,426.00	8,78,652.00	2,68,85,078.00
EE-II, JOYNAGAR IRRIGATION DIVISION					
April'23	17.04.2023 to 23.04.2023	" I/R to Sundarban Embankment for repairing one nos ghogh at Mouza Purba Sridharnagar facing river - Thakuran, G.P.- Nagendrapur in Block-mathurapur-II, P.S.-P.S - Raidighi , under Raidighi (I) Sub-Division of Joynagar Irrigation Division in the district of South 24 Pgs. Lat= 21.941533'N , Long- 88.505247'E"	58449.00	1737.00	60186.00
April'23	17.04.2023 to 23.04.2023	" M/R to Sundarban embankment at near Nanadakumarpur Guchyeat para sluice along the river Mridangabhanga mouza - Nanadkumarpur, in G.P - Nanadkumar of Block - Mathurapur - II, P.S - Raidighi , under Raidighi (I) Sub-Division of Joynagar Irrigation Division in the district of South 24 Pgs. Lat= 21.946052'N , Long- 88.399444'E"	99588.00	2960.00	102548.00
April'23	17.04.2023 to 23.04.2023	"I/R to sundarban embankment for a length of 10.00 mtr.at mouza Ramnagarabad facing river Gobadia damaged due to Ghogh during Amabashya Kotal from 20.04.2023 to 24.04.23 under Kuemari (I) Sub-Division , Block & P.S Patharpratima. Lat : 21°53'20" N, Long : 88°22'10"	48571.00	1443.00	50014.00
April'23	17.04.2023 to 23.04.2023	"I/R to sundarban embankment for a length of 30.00 mtr.at mouza Dk.Gobindapur facing river Gobadia damaged due to Ghogh during Amabashya Kotal from 20.04.2023 to 24.04.23 under Kuemari (I) Sub-Division , Block & P.S Patharpratima. Lat : 21°48'43" N, Long : 88°21'43"	65117.00	1954.00	67071.00
April'23	17.04.2023 to 23.04.2023	I/R to sundarban embankment for a length of 30.00 mtr. at mouza Uttar Mahendrapur facing river Gobadia damaged due to slip and subsidence during Amabashya Kotal from 20.04.2023 to 24.04.23 under Kuemari (I) Sub-Division , Block & P.S Patharpratima. Lat : 21.910291, Long : 88.367555	80836.00	2425.00	83261.00


April'23	17.04.2023 to 23.04.2023	I/R to sundarban embankment for a length of 10.00 mtr. & 15 mtr. at mouza Sridharnagar facing river jagaddal and Dhanchi damaged due to Ghogh during Amabashya Kotal from 20.04.2023 to 24.04.23 under Kuemari (I) Sub-Division , Block & P.S Patharpratima. Lat : 21.710, Long : 88.447 and Lat 21.720, Long-88.427	88652.00	2634.00	91286.00
May'23	19.05.2023 to 22.05.2023	" Flood protection and Mitigation work and reducing vulnerabilities of people as a measure of emergent repairing of ghoghs in between Ch. 5.60 Km. and 5.70 Km. in Mouza - Purba Shyamnagar along river Beledona in Block and PS Kultali, Dist. - South 24 Parganas under Joynagar Irrigation Division Lat. - 22°9'55" N, Long. - 88°37'32" E."	99946.00	2970.00	102916.00
May'23	19.05.2023 to 22.05.2023	" Flood protection and Mitigation work and reducing vulnerabilities of people as a measure of emergent repairing of ghoghs in between Ch. 18.50 Km. and 18.60 Km. in Mouza - Gopalganj along river Matla in Block and PS Kultali, Dist. - South 24 Parganas under Joynagar Irrigation Division Lat. - 22°4'27" N, Long. - 88°37'26" E."	99936.00	2969.00	102905.00
May'23	19.05.2023 to 22.05.2023	Flood protection and Mitigation work and reducing vulnerabilities of people as a measure of emergent repairing of ghoghs in between Ch. 3.950 Km. and 4.000 Km. in Mouza - Kishorimohonpur along river Thakuran in Block and PS Kultali, Dist. - South 24 Parganas under Joynagar Irrigation Division. Latitude- 21.887236' Longitude- 88. 497596'	75916.00	2256.00	78172.00
May'23	19.05.2023 to 22.05.2023	Flood protection and Mitigation work and reducing vulnerabilities of people as a measure of emergent repairing of ghoghs (3 nos) in between 2.70 Km. and 2.85 Km. in Mouza - Dongajhora along river Matla in Block and PS Kultali, Dist. - South 24 Parganas under Joynagar Irrigation Division Lat. - 22°6'44" N, Long. - 88°37'2" E.	140851.00	4649.00	145500.00
May'23	19.05.2023 to 22.05.2023	Flood protection and Mitigation work and reducing vulnerabilities of people as a measure of emergent repairing of ghoghs (3 nos) in between 2.60 Km. and 2.80 Km. in Mouza - Balaharania along river Nabipukur in Block and PS Kultali, Dist. - South 24 Parganas under Joynagar Irrigation Division Lat. - 22°6'34" N, Long. - 88°36'8" E.	140681.00	4643.00	145324.00
TOTAL UNDER P.S. JOYNAGAR IRRIGATION DIVISION			998549.00	30544.00	1029143.00

KAKDWIP IRRIGATION DIVISION

April'23	20.04.2023	M/R to damaged Sundarban embankment from Ch. 25.780 km. to Ch. 25.925 km for a length of 145.00 m. at Mouza - Mousuni facing river Chenargang under Mousuni Irrigation Sub Division of Kakdwip Irrigation Division within Block- Namkhana.	1598803.00	47,499.00	16,46,302.00
April'23	20.04.2023	M/R to damaged Sundarban Embankment for a length of 145 M from Ch. 11.675 Km to Ch. 11.800 m facing river Saptamukhi at Mouza-Fatikpur, under Kakdwip Irrigation Sub-Division of Kakdwip Irrigation Division within Block-Namkhana, Dist- South 24 Parganas.	586349.00	17,437.00	6,03,786.00
April'23	20.04.2023	M/R to damaged Sundarban Embankment in between ch.9.400 Km and ch.9.500 Km at Mouza- Dhablat facing Bay of bengal within Block Sagar under Sagar Irrigation Sub-Division of Kakdwip Irrigation Division.	697305.00	20,737.00	7,18,042.00
April'23	20.04.2023	M/R to damaged Sundarban Embankment for a length of 120 Meters from ch.15.900 km to ch. 16.020 km facing river Muriganga at Mouza-Bankimnagar under Sagar Irrigation Sub-Division of Kakdwip Irrigation Division.	1709709.00	50,799.00	17,60,508.00
April'23	20.04.2023	M/R to damaged Sundarban Embankment for a length of 150 Meters from ch. 3.660 km to ch. 3.810 km and for a length of 200 Meters Ch. 4.800 Km to 5.000 km facing river Muriganga at Mouza-Muriganga under Sagar Irrigation Sub-Division of Kakdwip Irrigation Division	1655022.00	49,172.00	17,04,194.00
May'23	15.05.2023	M/R to damaged sundarban embankment in between Ch. 2.980 km. to Ch. 3.130 km for a length of 100.00 m. at Mouza - Gobardhanpur facing Bay of bengal under Patharpratima Irrigation Sub Division of Kakdwip Irrigation Division within Block- Patharpratima	759164.00	22,558.00	7,81,722.00
May'23	15.05.2023	M/R to damaged sundarban embankment in between Ch. 0.700 km. to Ch. 0.870 km for a length of 90.00 m. at Mouza - Gobardhanpur facing Bay of bengal under Patharpratima Irrigation Sub Division of Kakdwip Irrigation Division within Block- Patharpratima	791746.00	23,529.00	8,15,275.00

13

May'23	15.05.2023	M/R to damaged sundarban embankment from Ch.18.650 km. to Ch. 18.900 km for a length of 250 m. at Mouza - Krishnadaspur facing river Curzon creek under Patharpratima Irrigation Sub Division under Kakdwip Irrigation Division within Block-Patharpratima, Dist- South 24 Parganas.	1333855.00	39,663.00	13,73,518.00
May'23	18.05.23 to 21.05.23	M/R to damaged sundarban embankment from Ch. 17.000 Km to Ch. 17.060 Km and 800 mtr Ch. 18.000 km to Ch. 18. 800 Km for a length of 860.00 m. at Mouza - Bankimnagar facing river Muriganga under Sagar Irrigation Sub Division of Kakdwip Irrigation Division within Block- Sagar.	580592.00	17,280.00	5,97,872.00
TOTAL UNDER KAKDWIP IRRIGATION DIVISION			9712545.00	288674.00	10001219.00
EE-I, CANALS DIVISION					
April'23	05.04.23 to 08.04.23	Emergent repair to the right bank of river Bidyadhari at Nazarnagar Pal Para for a length of 28.00 m., Mouza- Nazarnagar, G.P.- Sonapukur-Sankarpur, P.S.& Block Haroa, District North 24 Parganas under Calcutta Canals Sub-Division of Canals Division.	7,29,624.00	21,999.00	7,51,623.00
TOTAL UNDER EE-I, CANALS DIVISION			7,29,624.00	21,999.00	7,51,623.00


 (Bivabasu Chattopadhyay)
 Deputy Secretary
 to the Government of West Bengal.