



**Government of West Bengal
Irrigation & Waterways Department
Jalasampad Bhavan, 1st Floor, Western Block
Bidhannagar, Salt Lake City, Kolkata 700091**

**Records of Discussion of the meeting of the “Departmental Screening Committee”
held at Jalasampad Bhavan, Salt Lake on 26th May, 2022 at 12.00 noon**

List of attendees:

1. Sri A. Roy, Secretary & Chairman
2. Sri B.S Saha, Deputy Financial Advisor,
3. Sri Biplab Mukherjee, Joint Secretary (Works)
4. Sri M. Chakraborty, Joint Secretary (Technical),
5. Sri S. Sarkar, Deputy Secretary (Works-I)
6. Sri Bibhabasu Chatterjee, OSD & Deputy Secretary(Works-IV)
7. Sri N. J.Ghosh, Chief Engineer (South)
8. Sri S.Chatterjee , Chief Engineer (Design & Resarch)
9. Sri T.R.Barua , Superintending Engineer, I.P.Circle-I
10. Sri Gopal Sadhu, Director, Central Design Office.

List of attendees in the meeting connected through Zoom Meet App

11. Sri S.Banerjee, Chief Engineer (North)
12. Sri S.Kundu, Chief Engineer (West)
13. Sri D.Moulik Chief Engineer (South-West)
14. Sri U.Roy , Chief Engineer(North-East)

The concerned Superintending Engineers & Executive Engineers also remained present.

Agenda: Proposal for recommendation of 17 (seventeen) new schemes (17 no. schemes costing above Rs 5.0 crore) and 16 (Sixteen) additional scheme for inclusion under “Special Assistance of 2022-23” for Irrigation & Waterways Department.

Secretary took the chair. The following were discussed :

Initially seventeen schemes were discussed during the meeting under Mograhat Drainage Division, EE-II, Lower Damodar Irrigation Division, Siliguri Irrigation Division, Coochbehar Irrigation Division, Jalpaiguri Irrigation Division, Mahananda Embankment Division, Malda Irrigation Division, South Dinajpur Irrigation Division, Mayurakshi South Canals Division, Ganga Anti Erosion Division-I, Berhampore Irrigation Division, Ganga Anti Erosion Division-II of I.&W. Directorate,

In addition 16 (Sixteen) new schemes were discussed during the meeting under EE-I Lower Damodar Construction Division, Damodar Head Works Division, EE-II, Joynagar Irrigation Division, Basirhat Irrigation Division, EE-II, Canals Division, Kakdwip Irrigation Division, Bidyadhari Drainage Division, Mahananda Embankment Division


1. 01 scheme (under sl 1) technically recommended by the 291 Departmental Technical Committee of Chief Engineers held on 09.03.2022 . 01 scheme (under sl 2) technically recommended by the 268 Departmental Technical Committee of Chief Engineers held on 22.01.2021. These 02 Schemes have been placed in the present DSC meeting and recommended with modification in name of work.
2. 01 scheme (under sl 3) technically recommended by the 265 Departmental Technical Committee of Chief Engineers held on 18.12.2020 .01 scheme (under sl 4) technically recommended by the 226 Departmental Technical Committee of Chief Engineers held on 22.04.2019.. 01 scheme (under sl 5) technically recommended by the 293 Departmental Technical Committee of Chief Engineers held on 12.04.2022.These 03 schemes have been placed in the present DSC meeting and recommended with modification in name of work
3. 01 scheme (under sl 6) technically recommended by the 293 Departmental Technical Committee of Chief Engineers held on 12.04.2022 . 01 scheme (under sl 7) technically recommended by the 290 Departmental Technical Committee of Chief Engineers held on 28.02.2022. These 02 schemes have been placed in the present DSC meeting and recommended with some modification in name of work and scope of work.

4. 02 schemes under Jalpaiguri Irrigation Division technically recommended by the 290 Departmental Technical Committee of Chief Engineers held on 28.02.2022 . Both the schemes have been recommended as one clubbed scheme (under sl 8) with some modification in name of work and scope of work.
5. 03 schemes (under sl 9, 12, 19) technically recommended by the 291 Departmental Technical Committee of Chief Engineers held on 09.03.2022 . 02 schemes (under sl 10, 11) technically recommended by the 288 Departmental Technical Committee of Chief Engineers held on 11.02.2022 . 04 schemes (under sl 13,16,17,18) technically recommended by the 290 Departmental Technical Committee of Chief Engineers held on 28.02.2022. 01 scheme (under sl 14) technically recommended by the 287 Departmental Technical Committee of Chief Engineers held on 20.01.2022. 01 scheme (under sl 15) technically recommended by the 225 Departmental Technical Committee of Chief Engineers held on 22.02.2019 . All these 11 schemes have been placed in the present DSC meeting and recommended with some modification in name of work.
6. 01 scheme (under sl 20) technically recommended by the 283 Departmental Technical Committee of Chief Engineers held on 17.11.2021 .05 schemes (under sl 21, 22,23,24,25, 26) technically recommended by the 295 Departmental Technical Committee of Chief Engineers held on 23.05.2022 . All these 06 Schemes have been placed in the present DSC meeting and recommended with some modification in name of work.
7. 01 scheme (under sl 27) technically recommended by 37th Directorate Level Technical Committee held on 24.05.2022. This Scheme has been placed in the present DSC meeting and recommended with some modification in name of work and scope of work.
8. 01 scheme of Kangsabati Canals Division-III related to improvement of one Irrigation Canal (Dy-20 of BBC within blocks Taldangra, Bishnupur, Dist :Bankura) technically recommended by the 244 Departmental Technical Committee of Chief Engineers held on 16.12.2019 .This scheme has been set aside for funding under RIDF XVIII or any other source of fund as expressed by concerned Chief Engineer (South-West).

9. 01 scheme related to de-siltation of drainage channel under Durgapur Avoyanagar G.P. of EE-I, Lower Damodar Construction Division technically recommended by the 242 Departmental Technical Committee of Chief Engineers held on 26.11.2019 . This scheme has been set aside at present for funding from any other sources.
10. 01 scheme related to drainage system at Alampur more in Dist : Howrah of EE-I, Lower Damodara Construction Division technically recommended by the 294 Departmental Technical Committee of Chief Engineers held on 10.05.2022 .This scheme has been placed and directed for resubmission in next DSC meeting with changes in scope of work.
11. 02 schemes related to re-construction of Sundarban Embankment (i) at mouza Purbajaterdeul along right bank of river Thakuran , Block –Mathurapur-II, P.S. –Raidighi ,Dist : South 24 parganas of EE-II, Joynagar Irrigation Division and (ii) at mouza Bankra along right bank of river Kalindi ,Block–Hingaljanj, Dist : South 24 parganas of Basirhat Irrigation Division ,technically recommended by the 295 Departmental Technical Committee of Chief Engineers held on 23.05.2022 .These 02 scheme have been placed and directed for resubmission in next DSC meeting with changes in name of work and scope of work.

Finally, 27 nos. schemes as per Annexure have been cleared by the DSC for inclusion within “**Special Assistance of 2022-23**” out of SDS voted Budget under Demand No. 32, B.P No 18 during the current FY 2022-23.

It has been directed to submit the soft copy (PDF version) of all the schemes as per enclosed list duly technically sanctioned after incorporation of the minor changes as suggested in the DSC meeting.


(A. Roy)
Secretary to the
Government of West Bengal

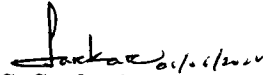
Memo No. 100/1(4)-IB

Dated, 1st June, 2022

Copy forwarded for kind information to:

1. P.S to Hon'ble Minister-in-Charge
Irrigation & Waterways Department
2. OSD to Hon'ble Minister-of-State
Irrigation & Waterways Department
3. Sr. P.A to the Principal Secretary
Irrigation & Waterways Department
4. The Financial Advisor
Irrigation & Waterways Department

Encl: List of 27 schemes approved by the DSC


(S. Sarkar)

Deputy Secretary to the
Government of West Bengal

Memo No. 100/1(6)-IB

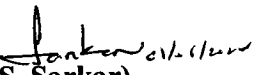
Dated, 1st June, 2022

Copy forwarded for information and necessary action to:

1. The Chief Engineer (South)
Irrigation & Waterways Directorate
- 2.. The Chief Engineer (North)
Irrigation & Waterways Directorate
- 3.. The Chief Engineer (North-East)
Irrigation & Waterways Directorate
- 4.. The Chief Engineer (West)
Irrigation & Waterways Directorate
5. The Chief Engineer (Design & Resarch)
Irrigation & Waterways Directorate
6. Sri Sujay Saha
Deputy Secretary(Works-III)
Irrigation & Waterways Department

He is requested to upload this RoD in the official website of this Department.

Encl: List of 27 schemes approved by the DSC


(S. Sarkar)

Deputy Secretary to the
Government of West Bengal

(Enclosure to I&WD No. 100-IB/TW/P/IB/DSC-60/2018-19(Pt) dated, 01.06.2022)

Annexure

List of 27 schemes approved in the DSC meeting on 26.05.2022 for inclusion under Special Assistance for year 2022-23

(Rs. in Lakh)


Sl. No.	Name of the Projects cleared in the Departmental Screening Committee	Estimated cost	Name of implementing Division
Chief Engineer (West):			
1	De-siltation of Dankuni Khal (for a length of 15.667 km) in between Milki and outfall at river Hooghly at Uttarpara and Baidyabati khal (for a length of 6.720 km) in between Milki and outfall at river Hooghly at Baidyabati within Block and PS. - Serampore, Uttarpara, Singur, Dankuni, Municipalities - Dankuni, Uttarpara Kotrang , Baidyabati , Dist - Hooghly.	1858.00	EE-II, Lower Damodar Irrigation Division
2	Protection work along right bank of River Hooghly for a length of 465.00 M at Delta Jute Mill , Manickpur within Block and P.S. - Sankrail, Dist- Howrah	520.72	EE- I, Lower Damodar Construction Division
3	Protection work of river Ajoy along right berm in between ch. 10.60 km to ch. 11.00 km in village Kathalbagan, ch. 13.50 km to ch. 14.10 km in village Nabagram , ch. 18.00 km to 19.00 km in village Paligram (total length 2000 m) and strengthening of right embankment in between ch. 15.50 km to ch.16.10 km in village Nabagram, ch.17.10 km to ch.18.00 km in village Paligram , ch.20.00 km to ch.21.00 km in village Bargram (total length 2500 mtr) in Block and P.S. - Mangalkote , Dist - Purba Bardhaman	1043.39	Damodar Head Works Division
4	De-siltation of Sheorapota Khal and construction of u-trough from Anandanagar More to Sukantapally, Rajchandrapur for a length of 1.60 km in Block Bally - Jagacha, P.S. Nischinda, Dist- Howrah	1727.16	EE- I, Lower Damodar Construction Division
5	Protection work along both banks of river Kana Damodar from Manikpir to Layakpara Bazar and from Tentulberia Biplabi Sangha to Tentulberia Daluipara for a length of 2200.00 M (left bank 800.00 m and right bank 1400.00 m) in village - Samanti , Jala Biswanathpur , G.P- Bonhorishpur , Jala Biswanathpur, Block and P.S. - Panchla, Dist- Howrah.	521.09	EE- I, Lower Damodar Construction Division
Sub-total of Chief Engineer (West):		5670.36	
Chief Engineer (North East):			
6	Protection work along right bank of river Balason for a total length of 4250 m at Kalamjote and at Lalin Colony in Block and P.S.-Matigara, Dist. Darjeeling	620.08	Siliguri Irrigation Division
7	Protection work of river Sankosh along left bank at Baro Laukuthi for a length of 1150 m and along right bank Uttar Falimari for a length of 400 m within Block Tufanganj II, P.S. Boxirhat, Dist.-Coochbehar	534.79	Coochbehar Irrigation Division
8	Protection work along right bank of river Khulnai at village Karaibari and Changmari (Purbo Dalaigang) (length-1600m) , along both bank of river Karala (length-800 m) and right bank at Jolapara (length-550 m) , along right bank of river Gilandi at Paschim Pundibari (length-900m) , at Baishchalla (length-570 m) , along left bank of river Angravhasa at Nepalibasti (length-900m) and Ajay Ghosh Colony (length-900m) in Block & P.Ss : Jalpaiguri Sadar, Kranti, Dhupguri ,Dist. Jalpaiguri	955.14	Jalpaiguri Irrigation Division
Sub-total of Chief Engineer (North East):		2110.01	

Jarben

Chief Engineer (North):			
9	Restoration of existing protection work along right bank of river Mahananda at Galimpur (for a length of 2100 m) and bank protection work at Balarampur (for a length of 650 m) in Block Chanchal-I , Chanchal-II P.S. Chanchal, Dist. Malda.	804.85	Mahananda Embankment Division
10	Protection work along left bank of river Ganga at Balutola near 5 th retired embankment for a length of 800 meter in Block and P.S. Manikchak, Dist. Malda.	998.68	Malda Irrigation Division
11	Protection work along right bank of river Tangon at Dobakhoksan, left bank of river Mahananda at Saharul and right bank of river Kalindri at Kanchantala for a total length of 1250 m in Block and P.S. Gazol , Mainkchak, Dist. Malda	735.53	Malda Irrigation Division
12	Protection work along both bank of river Tangon at Daudpur colony ,Chockvola, Joydevpur, Rasulpur, Jaypur for a total length of 2880 m in Block and P.S. Bangshihari , Kushmandi, Dist. Dakshin Dinajpur	854.61	South Dinajpur Irrigation Division
13	Strengthening of ex-zamindary embankment along with protection of eroded left bank of River Ajoy in-between ch. 12.32 km to 15.32 km (for a length of 2600.00 M) at Mouza- Gheedaha and Jasra in Block- Bolpur- Sriniketan, Dist.- Birbhum	573.61	Mayurakshi South Canals Division
14	Restoration work of damaged right bank of river Ganga for a length of 350.00 M (from ch.-22000M to ch.-22350 M of d/s of Farakka Barrage) at Vill-Durgapur, Block and P.S-Samserganj, Dist.-Murshidabad.	952.23	Ganga Anti Erosion Division- I
15	Restoration of damaged right bank of river Padma at Vill-Kantakhali , Moya, Mouza - Miapur , Moya for a length of 300.00 M. (from ch.550.00 M. to ch.850.00 M.) in P.S. and Block - Lalgola, Dist.-Murshidabad	997.74	Ganga Anti Erosion Division- I
16	Protection work along right bank of river Bhagirathi for a length of 1500 M. (from Ch. 378.90 km to 379.80 km and Ch. 368.40 km to 369.00 km) at Dopukur-Garduwara , Kadkhali in PS-Shaktipur, Block- Beldanga-II in Dist. Murshidabad	701.74	Berhampore Irrigation Division
17	Protection work along left bank of river Bhagirathi for a length of 1400 M. (from ch. 458.20 km to 459.30 km and ch. 459.70 Km to 460.00 km) at Siteshnagar and Arizpur in P.S. and Block-Lalgola and Bhagwangola , in Dist. Murshidabad	551.77	Berhampore Irrigation Division
18	Protection work along right bank of river Ganga/ Padma for a length of 500 metre near Singhpara colony in Mouza- Udaynagar, P.S. - Sagarpara, Block- Jalangi, Dist. - Murshidabad	512.18	Ganga Anti Erosion Division- II
19	Construction of Mahamaya bridge by replacing existing steel bridge over river Konar in Block Harishchandrapur-II, P.S.- Harishchandrapur, Dist : Malda	755.89	Mahananda Embankment Division
Sub-total of Chief Engineer (North):		8438.83	
Chief Engineer (South):			
20	Special repair of existing road from Dhosa to Kultali for a length of 18.50 km on Peali River Embankment in P.S.- Joynagar , Kultali and Block- Joynagar - I , Kultali, Dist.- South 24 Parganas.	1929.21	Mograhat Drainage Division
21	Re-Construction of Sundarban Embankment for a length of 1.35 km along left bank of river Boro Kalagachi near Miistripara at Mouza - Sitalia , Block -Sandeshkhali II , Dist - North 24 Parganas	953.68	Basirhat Irrigation Division

Sanjiv

22	Re-construction of Sundarban embankment (for a total length of 515.00 M.) from ch 1.00 km to ch. 1.20 km at Mouza -Mousuni , from ch. 1.450 km to 1.765 km at mouza Bagdanga along left bank of river Muriganga , Block - Namkhana, P.S - Frezerganj Coastal , Dist - South 24 Parganas	1558.10	Kakdwip Irrigation Division
23	Raising and Strengthening to the severely damaged left Hooghly Embankment for a length of 900.00M in Mouza-Srifalberia from Shantidham to Hatkhola ,Block-Diamond Harbour-II,P.S-Ramnagar,Dist-South 24 Parganas	799.13	EE-II , Canals Division
24	Re-construction of Sundarban Embankment (for a length of 510.00 M) from Ch. 1.870 km. to Ch. 2.380 km. at Mouza - Bagdanga along left bank of river Muriganga , Block - Namkhana , P.S. - Frezerganj Coastal in District South 24 Parganas	1345.41	Kakdwip Irrigation Division
25	Re-construction of Sundarban Embankment (for a length of 515.00 M) from Ch. 2.485 km. to Ch. 3.000 km. at Mouza - Bagdanga along left bank of river Muriganga , Block - Namkhana& P.S. - Frezerganj Coastal in District South 24 Parganas	1362.68	Kakdwip Irrigation Division
26	Re-construction of Sundarban Embankment for a length of 0.81 km along left bank of river Benti and Ghatiara at Mouza -Kalinagar, Block - Sandeshkhali I, P.S - Nazat, District North 24 Parganas	665.06	Basirhat Irrigation Division
27	Desiltation of river Nona-gong from 30.35 km to 43.10 km in Block-Habra-I, II and Asokenagar Kalyangarh Municipality within P.S. -Habra , Ashokenagar , Dist - North 24 Parganas	511.47	Bidyadhari Drainage Division
Sub-total of Chief Engineer (South):		9124.74	
Grand Total:		25343.94	


(S. Sarkar)

*Deputy Secretary to the
Government of West Bengal*