



Government of West Bengal
Irrigation & Waterways Department
Jalasampad Bhavan, 1st Floor, Western Block
Bidhannagar, Salt Lake City, Kolkata 700091

Records of discussion of the Departmental Review Meeting held on 13.07.2021 in the 1st Floor Conference Hall of Jalasampad Bhavan, Salt Lake.

The meeting was presided over by the Hon'ble Minister-in-Charge, Irrigation & Waterways Department.

The following were present:-

1. Prof. Dr. Saumen Kr. Mahapatra, Hon'ble Minister-in-Charge, I & W Department
2. Sri Prabhat Kr. Mishra, IAS, Principal Secretary, I & W Department
3. Sri A. Roy, Secretary, I&W Department
4. Sri. H.P Purkait, FA, I&W Department & Ex-officio Special Secretary, FD.

In addition, all Secretariat officers of the works branch and the Chief Engineers posted at Head Quarters were present.

Agenda-1: Selection of new schemes under Core Sector SDS budget of this Department during 2021-22.

1. List of schemes prepared by the Chief Engineers comprises 264 projects at an aggregate estimated cost of Rs. 1132.22 crore was presented in the meeting.
2. During the meeting, 107 projects out of the said 264 projects were selected as the 1st phase of 2021-22, for consideration for accordance of administrative approval as per Annexure based on following considerations:
 - i. Delegation of administrative approval power in favour of this Department, accorded by the Finance Department vide their no. 1971-F(Y) dated 30.06.2021 (i.e project costing upto Rs. 1.50 crore).
 - ii. Budget information for the financial year 2021-22 based on AAFS.
 - iii. Commitments of the Department.

Ray

3. The list of these 107 projects selected in the meeting have been re-assessed by the Chief Engineers towards necessity for taking up of such projects, as per policy and guidelines of the Department and that of the Finance Department, particularly in the present scenario.
4. The same list of 107 projects is also being sent to the Superintending Engineer & Member-Convenor, Investigation & Planning Circle-I, Irrigation & Waterways Directorate for taking up the following actions:
 - i. DPR of schemes costing within and upto Rs. 5 crore are required to be submitted by the concerned Chief Engineers before the Directorate Level Technical Committee for further scrutiny, and those above values of Rs. 5 crore are to be placed before the Technical Committee of Chief Engineers for their examination and recommendation before placing all the schemes (both below Rs. 5 crore and above Rs. 5 crore) to the Departmental Screening Committee.
5. The list of 157 projects (264 projects – 107 projects) are required to be serial wise prioritised by the concerned Chief Engineers and re-submitted to this Department for consideration under Phase-II, for administrative approval under Core Sector SDS budget. ***These DPRs need not be finalised at this stage.***
6. It was decided to accord administrative approval of SDS maintenance works for pre-monsoon of 2021 with the concurrence of FA under delegated power.
7. It was further decided to submit a proposal to the Finance Department for their concurrence for increasing the Additional Performance Security from existing 10% to 30% of L1 bid price in all works tenders, in an effort to curtail the continuing tendency of quoting abnormally low rates in tenders.

Agenda-2: Physical verification of unused Departmental land and initiate process for settlement of encroached land through Land & Land Reforms, Refugee Relief and Rehabilitation Department

1. Land bank of Irrigation & Waterways Department was prepared during 2012 and plot wise vacant land was identified based on records. During 2018, the same land bank was updated under the Advance Planning, Project Evaluation and Monitoring Cell of I&W Directorate which shows 1902.12 acre of vacant land spread over 13 districts. Many of those vacant lands have been reportedly encroached without authorisation by the

Ray

Government. Thus, it was discussed in the meeting to initiate physical verification of these vacant lands and identify the unauthorised occupants on land plans and thereafter move the Land & Land Reforms, Refugee Relief and Rehabilitation Department for their suitable settlement. The Nodal Officers for this activity shall be the Joint Secretary (Revenue) in the Irrigation & Waterways Department and the Director, Advance Planning, Project Evaluation and Monitoring Cell in the Irrigation & Waterways Directorate.

The meeting ended with vote of thanks to and from the chair.

Encl: Annexure


(Amit Roy)
Secretary


Memo No. 118 /1(4)-IB

Dated: 5th August, 2021

Copy forwarded for information to:

1. The P.S to Hon'ble Minister-in-Charge
Irrigation & Waterways Department
2. The OSD to Hon'ble Minister-of-State
Irrigation & Waterways Department
3. Sr. PA to Principal Secretary
Irrigation & Waterways Department
4. The Financial Advisor
Irrigation & Waterways Department

Encl: Annexure


(A. Ghosh) 5.8.2021
Deputy Secretary to the
Government of West Bengal

Memo No. 118 /2 (13)-IB

Dated: 5th August, 2021

Copy forwarded for information and necessary action to:

1. The Joint Secretary (Revenue) & Departmental Nodal Officer for Land records
Irrigation & Waterways Department
2. The Chief Engineer (South)
Irrigation & Waterways Directorate
e-mail: chiefengineersouth2015@gmail.com


3. The Chief Engineer (West)
Irrigation & Waterways Directorate
e-mail: ce2iwd2007@gmail.com
4. The Chief Engineer (South West)
Irrigation & Waterways Directorate
e-mail: cesw.wbiwd@gmail.com
5. The Chief Engineer (North)
Irrigation & Waterways Directorate
e-mail: cenorth2014@gmail.com
6. The Chief Engineer (North East)
Irrigation & Waterways Directorate
e-mail: chairmannbfcc@gmail.com
7. The Chief Engineer, Teesta Barrage Project
Irrigation & Waterways Directorate
e-mail: ce-tbp@wbiwd.gov.in
8. The Chief Engineer (Design & Research)
Irrigation & Waterways Directorate
e-mail: ce-dr@wbiwd.gov.in
9. The Chief Engineer (Mechanical & Electrical)
Irrigation & Waterways Directorate
e-mail: cemediwd@gmail.com
10. The Chief Engineer & Project Director
WBMIFMP
Irrigation & Waterways Directorate
e-mail: ce.pd.wbmifmp@gmail.com
11. The Superintending Engineer
Investigation & Planning Circle-I
Irrigation & Waterways Directorate
e-mail: seipc12015@gmail.com

As the Member-Convenor of the

Departmental Technical Committee of Chief Engineers and also the
Member-Convenor of the **Directorate Level Technical Committee**

12. The Director
Advance Planning, Project Evaluation and Monitoring Cell
Irrigation & Waterways Directorate & Directorate Level Nodal Officer for Land Records
13. Shri Sujay Saha
OSD & Ex-officio Deputy Secretary-III, Irrigation & Waterways Department
-He is requested to upload the RoD with Annexure in the Departmental website.

Encl: Annexure


(A. Ghosh) 5.8.2021
Deputy Secretary to the
Government of West Bengal

Annexure

List of 107 new proposals finalised based on the Departmental Review Meeting held on 13.07.2021 for consideration for Administrative Approval under Core State Development Schemes (voted) Budget during 2021-22

(Rs. in Crore)

Sl. No.	Name of the Project	Tentative Estimated cost	Type of scheme	Name of implementing Division	Probable Head of Account to be finalised based on budget fitment
Chief Engineer (South West):					
1	Rehabilitation of head work structure of Tarkey Irrigation Scheme under Jhargram FMP Division in P.S Gopiballavpur, District Jhargram	1.76	Recommendations as per Safety Audit Report (to be verified)	Jhargram Flood Management & Planning Division	32-4701-04-101-00-096-53-00-V
2	Rehabilitation of RCC bridges at ch. 1122.30, 1758.00 of TSMC(N), ch. 25.00, ch. 40.00 of Dy-13R of TSMC(N), ch. 319.50 of TSMC(S), ch. 138.50 of Dy-22R/TSMC(S) and RCC bridge cum fall structure at ch. 230.00, ch. 460.00 of TSMC(S), ch. 173.50 of Dy-18R/TSMC(S), ch. 267.90 of Dy-18R/TSMC(S), ch. 0.50, ch. 85.00 of Dy-22R/TSMC(S) including repair of head regulator of M-2L/Dy-13R of TSMS(N) at Mouza Mohanpur and 10 (ten) other villages under Blocks Jhargram and Kharagpur-I, under Districts Jhargram & Paschim Medinipur	0.67	Based on recommendations of the Deptt. Apex Committee for Distressed bridges (to be verified)	Kangsabati Canals Division No. V	32-4700-02-800-00-001-53-00-V
3	Re-construction of superstructure and rehabilitation of sub-structure of existing single lane RCC bridge at ch. 1617.50 of TSMC(N) at Mouza Janhle Khash, Block and P.S Jhargram, District Jhargram	0.54	Based on recommendations of the Deptt. Apex Committee for Distressed bridges (to be verified)	Kangsabati Canals Division No. V	32-4700-02-800-00-001-53-00-V

(Rs. in Crore)

Sl. No.	Name of the Project	Tentative Estimated cost	Type of scheme	Name of implementing Division	Probable Head of Account to be finalised based on budget fitment
4	Construction of double lane RCC bridge of 7.50 m carriageway width in replacement of old dilapidated bridge at ch. 217.40 of Dy-18R of TSMC(S) at Mouza Barodanga, Block Jhargram, P.S Jhargram, District Jhargram	0.75	Based on recommendations of the Deptt. Apex Committee for Distressed bridges (to be verified)	Kangsabati Canals Division No. V	32-4700-02-800-00-001-53-00-V
5	Re-construction of single lane road bridge over Dy/1R of TSMC(N) at ch. 26.50 in Mouza Salgeria, Block Binpur-II, P.S Belpahari, District Jhargram	0.55	Based on recommendations of the Deptt. Apex Committee for Distressed bridges (to be verified)	Kangsabati Canals Division No. V	32-4700-02-800-00-001-53-00-V
6	Construction of new RCC bridge over TSMC(N) at ch. 578.70 at Rangametya, Block Binpur-II, District Jhargram	1.29	Bridge construction	Kangsabati Canals Division No. V	32-4700-02-800-00-001-53-00-V
7	Construction of RCC Bridge over BTMC At Ch. 169.00 at Mouza: Ghantusol, Block: Raipur, District Jhargram	1.70	Bridge construction	Kangsabati Canals Division No. V	32-4700-02-800-00-001-53-00-V
8	Construction of RCC Bridge over TSMC (N) at Ch. 243.00 at Mouza: Kamarbandhi, Block: Binpur-II, District Jhargram	1.25	Bridge construction	Kangsabati Canals Division No. V	32-4700-02-800-00-001-53-00-V
9	Construction of RCC Bridge over TSMC (N) At Ch. 1192.00 at Mouza: Satyadihi, Block: Jhargram, District Jhargram	1.25	Bridge construction	Kangsabati Canals Division No. V	32-4700-02-800-00-001-53-00-V
10	Construction of RCC Bridge over TSMC (N) At Ch. 490.00 at Mouza: Shealdanga, Block: Binpur-II, District Jhargram	1.25	Bridge construction	Kangsabati Canals Division No. V	32-4700-02-800-00-001-53-00-V
11	Construction of RCC Bridge over BTMC At Ch. 113.00 at Mouza: Garpahar, Block: Raipur, District Jhargram	1.40	Bridge construction	Kangsabati Canals Division No. V	32-4700-02-800-00-001-53-00-V
12	Construction of RCC Bridge over BTMC At Ch. 258.00 at Mouza: Barpaya, Block: Raipur, District Bankura & Jhargram	1.40	Bridge construction	Kangsabati Canals Division No. V	32-4700-02-800-00-001-53-00-V
13	Construction of RCC Bridge over TSMC (South) At Ch. 346.00 at Mouza: Barakanyadiha, Block: Sankrail, District Jhargram	1.10	Bridge construction	Kangsabati Canals Division No. V	32-4700-02-800-00-001-53-00-V
14	Construction of RCC Bridge over BTMC At Ch. 455.00 at Mouza: Patirajgora, Block: Binpur - II, District Jhargram	1.30	Bridge construction	Kangsabati Canals Division No. V	32-4700-02-800-00-001-53-00-V

(Rs. in Crore)

Sl. No.	Name of the Project	Tentative Estimated cost	Type of scheme	Name of implementing Division	Probable Head of Account to be finalised based on budget fitment
15	Construction of RCC Bridge over TSMC (N) at Ch.1005.00 at Mouza: Jharageriia , Block: Jamboni, District Jhargram	1.20	Bridge construction	Kangsabati Canals Division No. V	32-4700-02-800-00-001-53-00-V
16	Construction of RCC Bridge over TSMC (North) At Ch. 1644.50 at Mouza: Jualbhanga, Block: Jhargram, District Jhargram	1.10	Bridge construction	Kangsabati Canals Division No. V	32-4700-02-800-00-001-53-00-V
17	Construction of RCC Bridge over TSMC (N) at Ch.1452.60 at Mouza: Ledabahara , Block: Jhargram, District Jhargram	1.10	Bridge construction	Kangsabati Canals Division No. V	32-4700-02-789-00-001-53-00-V
18	Construction of RCC Bridge over TSMC (N) at Ch. 1468.90 at Ledhabahara, Block- Jhargram, District Jhargram	0.99	Bridge construction	Kangsabati Canals Division No. V	32-4700-02-796-00-001-53-00-V
19	Re-excavation of Mirzapur Khal from Ch. 0.00 m to Ch. 6000.00 m and 300 m outfall portion in Block Sahid Matangini, P.S Tamluk, District Purba Medinipur	2.44	Dredging of drainage channel	East Midnapore Division	32-4711-03-103-00-107-53-00-V
20	Re-excavation of Banpur Mecheda Khal from Ch. 0.00 Km to Ch. 4.20 Km and 900 m outfall portion including construction of 1.50 Km inspection path in Block Sahid Matangini, P.S Tamluk, District Purba Medinipur	2.23	Dredging of drainage channel	East Midnapore Division	32-4711-03-103-00-107-53-00-V
21	Protection to the Rup Right Schedule 'D' embankment in between house of Kanai Tung and house of Sukumar Maity for a length of 120 m in Mouza Bar Amritberia, Block & P.S Mahisadal, District Purba Medinipur	0.59	Bank protection work	East Midnapore Division	32-4711-01-103-00-562-53-00-V
22	Construction of R.C.C. bridge near Bhim Mandir over Kalikakhali Khal in Mouza Tarageria, Block & P.S Nandakumar, District Purba Medinipur	0.58	Bridge construction	East Midnapore Division	32-4711-03-103-00-282-53-00-V
23	Strengthening of Rup-right Schedule-D embankment for a length of 200 m near Sub-registry office in Mouza Amalhandra, Block and P.S Kolaghat, District Purba Medinipur	1.03	Strengthening of embankment	East Midnapore Division	32-4711-01-103-00-562-53-00-V

(Rs. in Crore)

Sl. No.	Name of the Project	Tentative Estimated cost	Type of scheme	Name of implementing Division	Probable Head of Account to be finalised based on budget fitment
24	Rehabilitation of 7 nos. moderately distressed RCC bridges at Hazrasura, Katapukur, Samanta Khali, Jhingleswari, Mathjashora, Kalagachia & Murail in Block & P.S Nandakumar, Mahisadal, Panskura, Moyna & Kolaghat, District Purba Medinipur	0.38	Based on recommendations of the Deptt. Apex Committee for Distressed bridges (to be verified)	East Midnapore Division	32-4711-03-103-00-282-53-00-V
25	Rehabilitation of 5 nos. moderately damaged sluice over outfall point of Dehaty, Denan, Banpur Mecheda, Gangakhali and Sankarara Khal in Block & P.S Kolaghat, Sahid Matangini & Tamluk, District Purba Medinipur	4.36	Based on recommendations of the Deptt. Apex Committee for Distressed bridges (to be verified)	East Midnapore Division	32-4711-01-103-00-562-53-00-V
26	Protection to the eroding left bank of river Kaliaghai for a length of 350.00 m at Narkeldah Dakshinpara, Mouza Narkeldah, G.P Naichanpur-II, Block & P.S Moyna, District Purba Medinipur	0.77	Bank protection work	East Midnapore Division	32-4711-01-103-00-562-53-00-V
27	Rehabilitation of Narkeldah 8-Vent sluice at Dhewbhanga over Moyna New Cut Channel in Block & P.S Moyna, District Purba Medinipur	0.76	Rehabilitation of sluice gates	East Midnapore Division	32-4711-01-103-00-562-53-00-V
28	Rehabilitation of 5 nos. major distressed RCC bridge at Bhandarchak, Masumckak, Paschim Naichhanpur, Mirikpur and Barbasantapur over Moyna New Cut Channel and Bahichberia khal in Blocks & P.Ss Moyna & Tamluk, District Purba Medinipur	0.54	Based on recommendations of the Deptt. Apex Committee for Distressed bridges (to be verified)	East Midnapore Division	32-4711-03-103-00-282-53-00-V
29	Construction of bituminous inspection path on left embankment of Kherai Khal from Kherai Railway Station to Saraighat for a length of 4 km in Block & P.S Panskura, District Purba Medinipur	4.00	Renovation of inspection path	East Midnapore Division	32-4711-01-103-00-562-53-00-V

(Rs. in Crore)

Sl. No.	Name of the Project	Tentative Estimated cost	Type of scheme	Name of implementing Division	Probable Head of Account to be finalised based on budget fitment
30	Construction of concrete road for a length of 1.20 km from the house of Rabindranath Raut to the Chowrasta More at Dhalsara connecting PWD road and right embankment of Kherai Khal at Mouza Nilmaniramchak, Block & P.S Panskura, District Purba Medinipur	0.74	Renovation of inspection path	East Midnapore Division	32-4711-01-103-00-562-53-00-V
31	Construction of RCC bridge at Bishnupur Bazar over Amrakhali khal, Mouza Sibchak and Bishnupur in Block and P.S Sabang, District Paschim Medinipur	1.36	Bridge construction	KKB Project Division	32-4711-03-103-00-282-53-00-V
32	Strengthening of Ex-Zamindary Embankment over left bank of River Shilabati at Rajbangshi Para, Mouza-Panna (length of work=225m) in PS & Block-Ghatal, District Paschim Medinipur	0.59	Strengthening of Ex-zamindary embankment	West Midnapur Division	32-4711-01-103-00-562-53-00-V
33	Strengthening of Ex-Zamindary Embankment from Rajnagar Kalitala to Bachrakundu sluice (length of work = 2400m) including moorum Inspection path (2400m length) over right bank of River Shilabati at Mouza-Rajnagar in PS Daspur & Block-Daspur-I, District Paschim Medinipur	1.33	Strengthening of Ex-zamindary embankment	West Midnapur Division	32-4711-01-103-00-562-53-00-V
34	Strengthening of Ex-zamindary embankment at right side of river Silaboti for a length of 260 m within Mouza Srirampur, G.P Bandipur-I, Block Chandrakona-II, P.S Chandrakona, District Paschim Medinipur	0.54	Strengthening of Ex-zamindary embankment	Kangsabati Canals Division No. I	32-4711-01-103-00-562-53-00-V
35	Strengthening of Sundarpur Ex-zamindary bundh for the length of 3500 m (ch. 0.00 km to 2.3 km for left embankment and ch. 0.00 to 1.2 km for right embankment) at Mouza Kharika, Uttar Eral and Chaulkuri, Block and P.S Sabang, District Paschim Medinipur	0.95	Strengthening of Ex-zamindary embankment	KKB Project Division	32-4711-01-103-00-562-53-00-V
36	Protection of Chetua Circuit Embankment over left bank of River Palaspai with laterite boulder pitching and EUC bullah piling in between Ch. 45.00Km & Ch. 46.00 Km (length of work =200m) at Mouza-Uttar Gobindanagar in PS Daspur, Block-Daspur-I, District Paschim Medinipur	0.55	Strengthening of embankment	West Midnapur Division	32-4711-01-103-00-562-53-00-V

(Rs. in Crore)

Sl. No.	Name of the Project	Tentative Estimated cost	Type of scheme	Name of implementing Division	Probable Head of Account to be finalised based on budget fitment
37	Protection of Chetua Circuit Embankment over left bank of River Shilabati from Ch. 3.8km to 4.3km (length of work =500m) at Ghatal Municipality ward no-13, Block-Ghatal, District Paschim Medinipur	0.54	Strengthening of embankment	West Midnapur Division	32-4711-01-103-00-562-53-00-V
38	Strengthening of Chetua Circuit Embankment over Right bank of river Rupnarayan at different locations in between Ch. 8.9Km and 16.2Km (total length of restoration = 625m) at Mouzas-Harishpur, Shyamsundarpur, Jotekanuramgar and Ranichak in Block-Ghatal & Daspur-II, PS-Ghatal & Daspur, District Paschim Medinipur	1.43	Strengthening of embankment	West Midnapur Division	32-4711-01-103-00-562-53-00-V
39	Construction of a two vent sluice at Mouza-Dharma over left bank of Bhosra Khal in G.P.-Nanadanpur-II, Block-Daspur-I, District Paschim Medinipur	0.78	Sluice construction	West Midnapur Division	32-4711-01-103-00-562-53-00-V
40	Reconstruction of 6 (six) nos. severely damaged wooden bridge, over Amrakhali Khal, Kharikha Khal, Deuli River, Kalimandap Khal, Dokhali Khal at six different location as RCC-Steel-Wood composite bridge at different Mouza of Block & P.S.- Sabang, District Paschim Medinipur	0.98	Wooden bridge	KKB Project Division	32-4711-01-103-00-562-53-00-V
41	Construction of Class-'A' single lane bridge at ch. 1473.07 of Katulpur Branch Canal under Goghat-I Block, District Hooghly	0.58	Bridge construction	Kangsabati Canals Division No. III	32-4711-03-103-00-282-53-00-V
42	Rehabilitation of 10 Nos moderately distressed bridges (at Ch.315.00 of SMC, Ch.111.50 of IMC, Ch.202.00 of Supur Main canal (SMC), Ch. 242. AA of SMC, Ch.2 67.75 of Indpur Main Canal (IMC), Ch.140.00 of IMC, Ch.67 of S.M.C, Ch. 50.50 of IMC, Ch.475.50 of SMC, Ch.512.15 of SMC) and 1 No Cross regulator (at Ch 53.00 of SMC) over SMC, IMC in Block & PS- Khatra, Hirbandh, Indpur, District Bankura	1.30	Based on recommendations of the Deptt. Apex Committee for Distressed bridges (to be verified)	Kangsabati Canal Division No. II	4700-02-800-001-53-V

(Rs. in Crore)

Sl. No.	Name of the Project	Tentative Estimated cost	Type of scheme	Name of implementing Division	Probable Head of Account to be finalised based on budget fitment
43	Strengthening of eroded Chetua Circuit embankment on the right bank of River Shilabati along with removal of Char on left bank of the river and construction of moorum inspection path for a length of 500m. in between Ch.6.075 Km & Ch. 6.575 Km. at Mouza- Pratappur in Block & P.S Ghatal, District Paschim Medinipur	1.49	Strengthening of embankment	West Midnapur Division	4711-01-103-562-53-V
44	Strengthening of Ex-Zamindary Embankment (near RLI) over right bank of River Kangsabati for a length of 305m. at Mouza Kaliara, G.P. Kaliara-I, Block- Kharagpur-II, P.S- Kharagpur Local, District Paschim Medinipur	1.45	Strengthening of Ex-zamindary embankment	West Midnapur Division	4711-01-103-562-53-V
45	Strengthening of Ex-zamindary embankment at left of river Silabati for a length of 185 meter at village Namo Bagpota, GP Bandipur-I, Block Chandrakona-II, P.S Chandrakona, District Paschim Medinipur	0.40	Strengthening of Ex-zamindary embankment	Kangsabati Canal Division No. I	4711-01-103-562-53-V
46	Protection of both banks of Ex-Zamindari embankment of Behari Chak khal out-falling at river Durbachati near Beharichak sluice Total length of 380 m) at Mouza-Behari Chak, Block Daspur-I, P.S Daspur, District Paschim Medinipur	0.28	Strengthening of Ex-zamindary embankment	West Midnapur Division	4711-01-103-562-53-V
47	Protection work on the river side of right bank of Dwarakeswar (Jhumi) (for a length of 175.0 m) at Singhapur underward no. 7 & 8 under Ghatal Municipality, District Paschim Medinipur	0.48	Bank protection work	West Midnapur Division	4711-01-103-562-53-V
Sub-total of Chief Engineer (South West) :		54.05			
Chief Engineer (North):					
48	Cleaning of Duct, Sump Well, Uplift pressure drain, vertical porous drain system in drainage gallery at Messanjore Dam in P.S Massanjore, State Jharkhand, District Dumka	1.50	Dam Safety & Instrumentation	Mayurakshi Head Quarters Division	32-4700-01-800-00-001-53-00-V
49	Strengthening of embankment top road on Ex-zamindary left embankment of river Ajay for a length of 1.910 km at Mouza Billeshwar-Rosui and Charkhi, GP Billeshwar GP, Block Ketugram-II, P.S Ketugram, District Purba Bardhaman	2.75	Strengthening of Ex-zamindary embankment	Mayurakshi South Canals Division	32-4711-01-103-00-562-53-00-V

(Rs. in Crore)

Sl. No.	Name of the Project	Tentative Estimated cost	Type of scheme	Name of implementing Division	Probable Head of Account to be finalised based on budget fitment
50	Strengthening of left bank Ex-zamindary embankment of river Ajoy for a length of 2.00 km (from Ganful to Noapara Ghatkuri Bishramtala) at Mouza Ganful, Ghatkuri, Noapara, Block Ketugram-I, P.S Ketugram, District Purba Bardhaman	3.31	Strengthening of Ex-zamindary embankment	Mayurakshi South Canals Division	32-4711-01-103-00-562-53-00-V
51	Construction of VVIP Bungalow at Mahananda Bhawan premises, Block Old Malda, P.S & District Malda (Part-II-Electrical part to be executed by PWD)	0.31	VVIP Bungalow electrical works as deposit work by PWD	PWD Malda Electrical Division	32-4711-01-103-559-53-V
Sub-total of Chief Engineer (North) :		7.87			
Chief Engineer (South):					
52	Raising & strengthening of embankment along right bank of river Haoragong-Kultigong for a length of 400 m (in between 7.70 Km to 8.50 Km) at Mouza- Machibhanga, Block Rajarhat and protection work along the left bank of river Haoragong-Kultigong for a length of 400 m (in between 1.50Km to 4.50Km) at Mouza- Bada & Tehata, Block- Barasat-II, P.S.- Sasan, District North 24-Parganas	1.38	Raising & Strengthening of embankment	Bidyadhari Drainage Division	32-4711-01-103-00-562-53-00-V
53	Protection work to eroding right bank of Sealdagong Main Channel from Ch. 15.10Km to Ch. 15.77 Km (670 m) and Ch. 16.10Km to Ch. 16.37Km (270 m) at Mouza- Jampur, GP- Gopalpur-II under the Block Haroa and left & right bank of KK1 khal, branch of Sealdagong Main Channel from Ch. 0.36Km to Ch. 0.66Km (300 m) and Ch. 4.44Km to Ch. 4.74 Km (300 m) at Mouza- Dhopaberia & Khridanga, GP- Rajendrapur under the Block- Basirhat-II, P.S Haroa & Basirhat, District North 24-Parganas	1.45	Anti erosion work	Bidyadhari Drainage Division	32-4711-01-103-00-562-53-00-V
54	Rehabilitation of 2 Nos. Sluices at Gorekhali, Moukhali, Tepakali & Uttar Rupamari at different Mouzas- Mamudpur, Bhandarkhali & Rupmari along left/right bank of river Goureswar in Block & PS. Hingaljanj, District North 24-Parganas	0.86	Rehabilitation of sluice gates	Basirhat Irrigation Division	32-4711-01-103-00-562-53-00-V

(Rs. in Crore)

Sl. No.	Name of the Project	Tentative Estimated cost	Type of scheme	Name of implementing Division	Probable Head of Account to be finalised based on budget fitment
55	Rehabilitation of 25 Nos. sluices at Mouza- Indali, Kamargati, Ranigachi, Khasbalanda in Block- Haroa and at Mouza- Atpukur, Uchildah, Mohanpur, Muchikhola, Mallikgheri, Abad Malancha, Balihati, Kushangra, Bamonpukur, Minakhan in Block. Minakhan and at Mouza- Boyermari, Baunia Abad, Nazat, Motbari, Kharihat, Hatgachi in Block- Sandeshkhali-I and at Mouza- Bermajur, Jhupkhali in Block Sandeshkhali-II, P.S.Harua, Minakhan, Nazat, Sandeshkhali, District North 24-Parganas	0.97	Rehabilitation of sluice gates	Basirhat Irrigation Division	32-4711-01-103-00-562-53-00-V
56	Rehabilitation of 5 nos. sluice at different location along the left bank of river Raimongal at Mouza- Jogeshganj (Mongalchandi), Rampur, Hemnagar (Metakhali) & Madhabkati (Old Sardarpara) & left bank of river Sukunkhali at Mouza- Samsernagar (4 No. Samsernagar) in Block & PS- Hingalganj, District North 24-Parganas	1.50	Rehabilitation of sluice gates	Basirhat Irrigation Division	32-4711-01-103-00-562-53-00-V
57	Rehabilitation of 6 nos. sluice at different location along the right bank of river Kalindi at Mouza- Charalkhali (2 No Charalkhali), Sridharkhali (Kalitala), Gobindakati, Choto Sahebkhali (Santra), Kanaikati & Bankra in Block & PS- Hingalganj, District North 24-Parganas	1.50	Rehabilitation of sluice gates	Basirhat Irrigation Division	32-4711-01-103-00-562-53-00-V
58	Construction of Approach Road on both side of 206 RCC bridge at Ch. 4.80 Km over Kestopur Canal in between ward no. 25 & 29 of Bidhannagar Municipal Corporation under P.S. Bidhan Nagar East and Baguiati, District North 24-Parganas	1.09	Inspection path	EE-I, Canals Division	32-4711-01-103-00-562-53-00-V
59	Rehabilitation of 10 (Ten) vent Ichapur Sluice at Ch.4350 m (near outfall point to Hoogly River) of Ichapur khal, 6 (Six) vent Babanpur Sluice at Ch. 2050 m (near outfall point to Ichapur Khal) , 2 (Two) vent Shyamnagar Sluice at Ch. 2050 m (near outfall point to Ichapur Khal), including De-Siltation of Outfall channel of Ichapur Khal for a length of 200 m under Noapara & Titagarh P.S, District North 24-Parganas	0.63	Rehabilitation of sluice gates	Urban Drainage Division	32-4711-01-103-00-562-53-00-V

(Rs. in Crore)

Sl. No.	Name of the Project	Tentative Estimated cost	Type of scheme	Name of implementing Division	Probable Head of Account to be finalised based on budget fitment
60	Protection to the severely damaged left bank of river Hooghly at inlet point of Nimtala Pancha Khal by providing toe protection and HDPE Bag for a length of 90 m. under ward no. 20 of Garulia Municipality in P.S.- Noapara, District North 24-Parganas	1.06	Bank protection work	EE-I, Canals Division	32-4711-01-103-00-562-53-00-V
61	Rehabilitation of 9 nos. head regulator gate at outfall points of GG-1 khal, Halderpara Khal, Kalindi Khal, Ghanashyambati Khal, Akulshi Khal, Mithapukur Alamnagar Khal, New Satoshpur Khal, Banaroypur Khal and Kala Majhir Hana in GP- Buita, Dakshin Bawali and Chingripota within Budge Budge-I & II Block, P.S.- Budge Budge, District South 24-Parganas	0.80	Rehabilitation of sluice gates	Suburban Drainage Division	32-4711-01-103-00-562-53-00-V
62	Rehabilitation of 4 Nos. single vented and 1 No. Double vented 90 cm dia H.P. Sluice for improvement of drainage channel at Mouza- Uttar Durgapur, Paschim Sridharpur, Sridharnagar, Purba Dwarikapur, Laxmijanardhanpur, facing river respectively Gobadia, Thakuran, Nakchara and Sibua in Block & PS. Patharpratima, District South 24-Parganas	0.88	Rehabilitation of sluice gates	EE-II, Joynagar Irrigation Division	32-4711-01-103-00-562-53-00-V
63	Renovation of damaged Kankandighi sluice along left bank of river Raidighi in Block- Mathurapur-II, P.S Raidighi, District South 24-Parganas	0.50	Bank protection work	EE-II, Joynagar Irrigation Division	32-4711-01-103-00-562-53-00-V
64	Rehabilitation of 3 nos. Single vented and 1 no. double vented 90cm dia H.P. Sluice for improvement of drainage channels at Mouza- Merigunj, Madhusudanpur, & Sankijahan and along river- Piyali, Thakuran & Nabipukur in Block & PS- Kultali, District South 24-Parganas	1.19	Rehabilitation of sluice gates	EE-II, Joynagar Irrigation Division	32-4711-01-103-00-562-53-00-V
65	Construction of 3 (three) nos. Double Vented Sluice over river Gomor (R/B), Bidya (L/B) at Mouza- Mathurakhanda in Block- Gosaba, P.S Gosaba, District South 24-Parganas	1.34	New sluice construction	EE-I, Joynagar Irrigation Division	32-4711-01-103-00-562-53-00-V
66	Construction of a new sluice near Ramkrishna Mission School at Mouza- Buddhapur of branch channel of river Muriganga, Block & PS- Kakdwip, District South 24-Parganas	1.53	New sluice construction	Kakdwip Irrigation Division	32-4711-01-103-00-562-53-00-V

(Rs. in Crore)

Sl. No.	Name of the Project	Tentative Estimated cost	Type of scheme	Name of implementing Division	Probable Head of Account to be finalised based on budget fitment
67	Re-construction of severely damaged Left Hooghly Embankment near Gayenpara for a length of 100 mt in Mouza- Hara,Block & P.S- Kulpi, District South 24-Parganas	1.35	Bank protection work	EE-II, Canals Division	32-4711-01-103-00-562-53-00-V
68	Rehabilitation of Charial 5-vented sluice, Gadakhali 3-vented sluice, Raipur & Ludlow 1-vented sluice of Left embankment of Hooghly River in Block Budge Budge-I, P.S Budge Budge, District South 24-Parganas	1.27	Rehabilitation of sluice gates	EE-II, Canals Division	32-4711-01-103-00-562-53-00-V
69	Construction of Double vented 90 cm. dia Hume Pipe Sluice over Urar Khal at Mouza- Shyamnagar in Block & P.S.- Kultali, District South 24-Parganas	0.86	Sluice construction	EE-II, Joynagar Irrigation Division	32-4711-01-103-00-562-53-00-V
70	Construction of a new sluice at ch.10.00 km of Mouza - Nolgora facing right of river Moni in P.S. - Kultali, Block - Kultali, District South 24-Parganas	0.49	Sluice construction	EE-II, Joynagar Irrigation Division	32-4711-01-103-00-562-53-00-V
71	Construction of Double vented 90 cm dia H.P. Sluice for improvement of drainage along the left bank of river Dansa at Mouza- Banstala & Bowthakurani in Block Hingalganj & Sandeshkhali-II, P.S Hingalganj & Sandeshkhali in District North 24-Parganas	1.48	New sluice construction	Basirhat Irrigation Division	4711-01-103-562-53-V
72	Raising & strengthening of Sundarban embankment for a length of 450 m from ch. 20.850 km to ch. 21.300 km on the left bank of river Muriganga at Mouza- Prasadpur (Moynapara) in Block-Kakdwip, P.S Kakdwip, District South 24 Paraganas.	1.41	Sundarban embankment reconstruction	Kakdwip Irrigation Division	4711-01-103-007-53-V

(Rs. in Crore)

Sl. No.	Name of the Project	Tentative Estimated cost	Type of scheme	Name of implementing Division	Probable Head of Account to be finalised based on budget fitment
73	Rehabilitation of 5 (five) nos R.C.C Bridges at Michel Nagar (Ch 1.50), B.T. college (Ch 57.00) over K.C.A khal, at Nobojibon (Ch.5.00) over IK khal, at Bisarpara (Ch 5.00), Bisarpara Agarpura High School (Ch 21.00) over HII Khal and two nos tubular truss Bridge at Lalpole (Ch 16.80 Km) and Modanmohan (Ch.17. 85 K.M) over Nowi khal under Madhyamgram, New Barrackpore, North Dum Dum Municipality, Barasat -II Block and B.M.C within P.S New Barrackpore, Madhyamgram and NSB Airport , District North 24 -Parganas.	1.03	Based on recommendations of the Deptt. Apex Committee for Distressed bridges (to be verified)	Urban Drainage Division	4711-01-103-559-53-V
74	Construction of R.C.C. Box Bridge in place of existing damaged R.C.C. bridge over Udaipur Khal near Ch 90.00 & Special repairs to 4 vented Khardah outfall sluice at Ch. 136.00 and 02 nos R.C.C. Bridges at Ch. 72.00 & Ch 25.00 of Khardah khal within Kamarhati, Panihati, Khardah & Titagarh Municipalities, P.S. Belghoria & Khardah District : North 24 Paraganas.	1.08	Based on recommendations of the Deptt. Apex Committee for Distressed bridges (to be verified)	Urban Drainage Division	4711-03-103-312-53-V
75	Re-excavation of Babanpur Khal from Ch. 0.00 KM to Ch. 2.100 KM & its Branch channel named Palta Khal from Ch. 0.00 KM to Ch. 0.540 KM for a total length of 2640.0 M within Barrackpore-II Block, P.S. Titagarh, District- North 24-Parganas.	1.35	Dredging of drainage channel	Urban Drainage Division	4711-03-103-107-53-V
76	Rehabilitation of 34 Nos. distressed bridges located over different drainage channels under KMC area, Sonarpur & Baruipur P.S. in district Kolkata .	0.59	Based on recommendations of the Deptt. Apex Committee for Distressed bridges (to be verified)	Metropolitan Drainage Division-II	4711-01-103-559-53-V

(Rs. in Crore)

Sl. No.	Name of the Project	Tentative Estimated cost	Type of scheme	Name of implementing Division	Probable Head of Account to be finalised based on budget fitment
77	De-Siltation of Defunct D.W.F. channel from Ch 0.00 Km. (Dhapa lock pumping station) to Ch. 4.694 Km (Bantala) within ward no. 36 of Bidhannagar Municipal Corporation, P.S.- Bidhannagar (South) in district Kolkata and protection work by providing bullah piling on the Left Bank of T.H.C. Channel from Ch. 0.00 (Palmer Bazar Pumping Station) to Ch 6.00 for a length of 180 m within Ward No. 57 of KMC, P.S.-Entally District -Kolkata	1.50	Dredging of drainage channel	Calcutta Drainage Outfall Division	4711-03-103-107-53-V
78	Re-excavation of DD-1 canal (Ch-0.00 m to Ch- 2160.00 m) including slope and bank protection works at specific location in the jurisdiction of Maheshtala Municipality, P.S- Maheshtala, district South 24 Parganas.	1.30	Dredging of drainage channel	Suburban Drainage Division	4711-03-103-107-53-V
79	Protection to the banks of Alampur Main Khal at different stretches within 0.00 Km. to 7.00 Km and Bahirchara Branch Khal of Alampur Main Khal within 0.00 Km to 3.66 Km for a total length of 1252.00 m along with repairing of inspection path for a total length of 263.00 m within G.P. - Kashipur Alampur, Dongariya Raypur, Satgachiya, Kamra and Chakmanik under Block - Budge Budge-II, P.S Nodakhali, Dist. - South 24 Parganas.	1.24	Bank protection work	Suburban Drainage Division	4711-01-103-562-53-V
80	Bank protection of 110.00m at downstream of outfall sluice of Inner Channel No.1 including rehabilitation of sluice in GP-Dhosa,30m U/S and 100m of D/S of outfall sluice of Inner Channel No.3 along with rehabilitation of the sluice in village-Jhamakhali and 90m U/S and 140m D/S of Inner Channel No.5 along with renovation of the sluice and rehabilitation of single vented sluice at ch.8130m (Peyaratola) over Hobka Khal in Block-Joynagar-I, PS-Joynagar, Dist-South 24 Parganas.	1.36	Bank protection work clubbed with sluice rehabilitation work	Mograhata Drainage Division	4711-01-103-562-53-V

(Rs. in Crore)

Sl. No.	Name of the Project	Tentative Estimated cost	Type of scheme	Name of implementing Division	Probable Head of Account to be finalised based on budget fitment
81	Bank Protection of 60.00 m of SAMD Part-II main drainage channel at U/S & D/S of Kalyani-I Sluice, Kalyani-II Sluice, 6-Vent Sluice and 12 Vent Sluice including renovation of the sluice structure at Dabu, G.P. Nikarighata, Block & P.S.-Canning-I, Dist.- South 24 Parganas.	0.95	Bank protection work	Mograhat Drainage Division	4711-01-103-562-53-V
82	Rehabilitation of 8 (eight) nos. R.C.C. Cart and foot bridges at different places over Suryapur Inner Channel, Barasat Kata Khal, Hobka Khal (lower reach-II), Kata Khal in P.S.- Mograhat, Block- Mograhat-II and 32-vented sluice in Block & P.S Kultali, Dist. South 24 Parganas.	1.47	Based on recommendations of the Deptt. Apex Committee for Distressed bridges (to be verified)	Mograhat Drainage Division	4711-03-103-311-53-V
83	Construction of R.C.C Box culvert (3 Vent) at ch. 2.40 km over Radharma Khal, Mouza - Shimulia, Block & P.S :- Gaighata, R.C.C Box culvert (2 vent) at ch. 1.15 km over Ratna Khal, Mouza - Goyespur, Block & P.S :- Swarupnagar, R.C.C Box culvert (3 vent) at ch. 4.50 km over Padma Drainage Channel, Mouza - Rosui, Block & P.S Baduria and R.C.C Box culvert (2 vent) at ch. 34.50 km of Padma drainage channel, Mouza - Uttar Baruni, Block & P.S Deganga, District- North 24 Parganas.	1.50	RCC culvert construction	Bidyadhari Drainage Division	4711-03-103-311-53-V
Sub-total of Chief Engineer (South) :		36.91			
Chief Engineer (Mechanical & Electrical):					
84	Upgradation and modification of cross regulator gates at 20 km of TJMC, at 11 km & 22 km of TJMC and extension of trestle bridge on TMLC under P.S Mal & Rajganj, District Jaipauri	0.50	Rehabilitation of regulator gates	Teesta Barrage Electrical Division	32-4700-04-789-00-001-53-00-V
85	Renovation of hoisting arrangement of head regulator gate including installation of fall board shutters for anicut structure at Mohonpur, District Paschim Medinipur	0.53	Rehabilitation of anicut	Medinipur Mechanical & Electrical Division	32-4700-80-800-00-004-53-00-V

(Rs. in Crore)

Sl. No.	Name of the Project	Tentative Estimated cost	Type of scheme	Name of implementing Division	Probable Head of Account to be finalised based on budget fitment
86	Supply, installation, testing and commissioning including trial run of 6 (six) nos. dry installed non clog centrifugal submersible (flood proof) pump of capacity 20 cusec (2040 M3/Hr) (each) with allied electro-mechanical work, valves, etc complete of the Ranichak pumping station, P.S Daspur, District Paschim Medinipur	5.18	Pump installation	Metropolitan Drainage Mechanical Division	32-4711-03-103-00-297-53-00-V
87	Supply, installation, testing and commissioning including trial run and one year successful operation and maintenance of external water lubricated vertical turbine pump sets of 9 nos. 50 cusec with electro-mechanical installation complete for the proposed pumping station for Panchla Drainage Scheme in Block and P.S Panchla, District Howrah	15.83	Pump installation	Metropolitan Drainage Mechanical Division	32-4711-03-103-00-057-53-00-V
88	Rehabilitation of 58-vent Ulughata Sluice comprising replacement of 14 nos. Draw shutter and 4 nos. Flap shutter with hoisting system and electro-mechanical equipment refurbishment in Block Uluberia-I & II, P.S Uluberia, District Howrah	0.75	Rehabilitation of sluice gates	Metropolitan Drainage Mechanical Division	32-4711-01-103-00-559-53-00-V
89	Rehabilitation of 10-vent Ichapur Sluice comprising replacement of 10 nos. Draw shutter and 10 nos. Flap shutter with worm gear driven screw hoisting system and hydro-mechanical equipment refurbishment in Block & P.S Barrackpore, District North 24-Parganas	0.85	Rehabilitation of sluice gates	Metropolitan Drainage Mechanical Division	32-4711-01-103-00-562-53-00-V
90	Supply, installation, testing and commissioning of screw hoisting system including replacement of damaged shutters of 26 nos. gate of size (2m X1.6m and 1.55 m X 1.85 m) at Dabu sluice at Kalyani(i) & (ii), P.S Kalyani, District South 24-Parganas	0.68	Rehabilitation of sluice gates	Metropolitan Drainage Mechanical Division	32-4711-01-103-00-562-53-00-V
91	Rehabilitation of 32-vent Kultali Sluice comprising replacement of 12 nos. Draw shutter and 9 nos. Flap shutter with hoisting system and electro-mechanical equipment refurbishment in Block Kultali, District South 24-Parganas	0.50	Rehabilitation of sluice gates	Metropolitan Drainage Mechanical Division	32-4711-01-103-00-562-53-00-V
Sub-total of Chief Engineer (Mechanical & Electrical) :		24.82			

(Rs. in Crore)

Sl. No.	Name of the Project	Tentative Estimated cost	Type of scheme	Name of implementing Division	Probable Head of Account to be finalised based on budget fitment
---------	---------------------	--------------------------	----------------	-------------------------------	--

Chief Engineer (West):

92	Renovation of spillway structure of the dam of Malirajore Irrigation Scheme, dam embankment adjacent to the structure, its drainage channel and bituminous inspection path at Nityanandapur in Block and P.S Gangajalghati, District Bankura	1.49	Recommendations as per Safety Audit Report (to be verified)	Damodar Head Works Division	32-4701-04-101-00-096-53-00-V
93	Rehabilitation of total 11 No. Sluice Structures, 4 nos. are R/B of River Damodar at Ch. 4.50 Km. (Siali Sluice), Ch. 5.30 Km. (Kora Sluice), Ch. 22.80 Km. (Harihar Sluice) & Ch. 23.40 Km. (Shrirampur Sluice) & 4 nos. Sluice Gate and Structure at R/B of Dakatiya Khal at Ch. 360.00 (Dasghora), Ch. 407.00 (Chachuwa), Ch. 440.00 (Chandpur), Ch.465.00 (Agnapur) and 3 nos. Sluice Structure at L/B of Dakatiya Khal at Ch. 407.00 (Chachuwa), Ch.457.00 (Agnapur), Ch. 847.00 (Kanakpur), Block & P.S. - Jamalpur, Pursurah & Haripal, Districts Purba Bardhaman & Hooghly	0.74	Rehabilitation of sluice gates	EE-I, Lower Damodar Irrigation Division	32-4711-01-103-00-562-53-00-V
94	Reconstruction of Distressed Bridge at Ch. 1917.00 of RBMC in Mouza & G.P.-Berugram , Block & P.S.- Khandaghosh, District Purba Bardhaman	1.00	Based on recommendations of the Deptt. Apex Committee for Distressed bridges (to be verified)	EE-I, Damodar Canal Division	32-4700-03-800-00-001-53-00-V
95	Rehabilitation of spillway bridge of Puinala dam and construction of concrete path over earthen inspection path of the dam at village Amlala in Block and P.S Barabani, District Paschim Bardhaman	1.10	Inspection path	Damodar Head Works Division	32-4701-04-101-00-096-53-00-V
96	Rehabilitation of R.C.C. Bridge at Ch. 160.00, Ch. 1017 & Ch. 1532.00 and reconstruction of Bridge at Ch. 1632.00 of D.B.C., District Paschim Bardhaman	0.75	Based on recommendations of the Deptt. Apex Committee for Distressed bridges (to be verified)	Damodar Head Works Division	32-4700-03-800-00-001-53-00-V

(Rs. in Crore)


Sl. No.	Name of the Project	Tentative Estimated cost	Type of scheme	Name of implementing Division	Probable Head of Account to be finalised based on budget fitment
97	Renovation of 12 Nos Sluice gates at different places of Sankogora, Hanagora, Kumarhana, Kamarpara, Fultala, Benyejala ghoshpur & Kalitala on Ex-Zamindary embankment & Bindarampur, Parbotichalk & Girzatala on left embankment of river Darakeswar within G.P. Thakuranichalk, Ghoshpur, Kishorepur-I and Arambagh Municipality, Block- Khanakul-I & Arambagh under P.S.- Khanakul & Arambagh, District Hooghly	0.89	Rehabilitation of sluice gates	EE-I, Lower Damodar Irrigation Division	32-4711-01-103-00-562-53-00-V
98	Construction of new RCC box in place of major distressed bridge over Sankhabhanga khal at Fultala in Block Uluberia-I, P.S Uluberia, District Howrah	0.52	Based on recommendations of the Deptt. Apex Committee for Distressed bridges (to be verified)	EE-I, Lower Damodar Construction Division	32-4711-03-103-00-282-53-00-V
99	Rehabilitation of RCC bridge over Patkelghata main khal at Kharuberia in Block Shyampur-II, P.S Shyampur, District Howrah	0.74	Based on recommendations of the Deptt. Apex Committee for Distressed bridges (to be verified)	EE-I, Lower Damodar Construction Division	32-4711-03-103-00-282-53-00-V
Sub-total of Chief Engineer (West) :		7.23			
Chief Engineer (Teesta Barrage Project):					
100	Special repair of distressed Bridges at 8.49KM, 10.30KM and 11.49KM of MMC and 11no bridges inbetween 0.245 km to 2.595km of Dy-I of MMC and 0.503 KM and 0.724 KM of DY-2 of MMC and 1.64 km, 1.89 km, 2.40 km and 4.977 km of Dy-4 of MMC, within Block & P.S.-Phansidewa, District Darjeeling	0.51	Based on recommendations of the Deptt. Apex Committee for Distressed bridges (to be verified)	Mahananda Barrage Division	32-4700-04-789-00-001-53-00-V

(Rs. in Crore)

Sl. No.	Name of the Project	Tentative Estimated cost	Type of scheme	Name of implementing Division	Probable Head of Account to be finalised based on budget fitment
101	Special repair of distressed bridges at 16.480 KM and 20.395 KM and Head regulator of Dy-2 and Dy-10 of TMLC under Mahananda Link Canal Division within Block & P.S. Rajganj, District Jalpaiguri	0.85	Based on recommendations of the Deptt. Apex Committee for Distressed bridges (to be verified)	Mahananda Link Canal Division	32-4700-04-789-00-001-53-00-V
102	Special repair of distressed Cart Bridges at 0.95km, 1.87km, 3.36km and 4.330 Km of DNMC at Chopra under Teesta Canal Division no- I within Block & P.S Chopra, District Uttar Dinajpur	1.14	Based on recommendations of the Deptt. Apex Committee for Distressed bridges (to be verified)	Teesta Canal Division No. I	32-4700-04-789-00-001-53-00-V
103	Special repair of distressed Cart Bridges at 8.286km and 9.100 Km of DNMC at Chopra under Teesta Canal Division no- I within Block & P.S Chopra, District Uttar Dinajpur	0.69	Based on recommendations of the Deptt. Apex Committee for Distressed bridges (to be verified)	Teesta Canal Division No. I	32-4700-04-789-00-001-53-00-V
104	Special repair of distressed Cart Bridges at 50.790 km, 50.870 km, 52.552 km, 53.950 km, 54.316 km, 58.390km, 60.150 km and 62.552 km of DNMC within Block Goalpokhar-I P.S. Goalpokhar, District Uttar Dinajpur	1.50	Based on recommendations of the Deptt. Apex Committee for Distressed bridges (to be verified)	Teesta Canal Division No. II	32-4700-04-789-00-001-53-00-V
Sub-total of Chief Engineer (Teesta Barrage Project) :		4.69			
Chief Engineer (North East):					
105	Protection along the Left Bank of River Karala beside pucca road near Gouri haat for length 480.00 m Under Sadar Block in PS Jalpaiguri, District Jalpaiguri	1.07	Bank protection work	Jalpaiguri Irrigation Division	32-4711-01-103-00-001-53-00-V

(Rs. in Crore)

Sl. No.	Name of the Project	Tentative Estimated cost	Type of scheme	Name of implementing Division	Probable Head of Account to be finalised based on budget fitment
106	Protection work for a length of 600.00 m on the L/B of River Sui at Pathan Para in South Berubari GP in Ps & Block Sadar, District Jalpaiguri	1.05	Bank protection work	Jalpaiguri Irrigation Division	32-4711-01-103-00-001-53-00-V
107	Protection work of Mahananda river (Phase-IV) in compliance of order of NGT in Siliguri Protection on the both bank of river Mahananda for a length of 5230.00 m in between Champasari Road Bridge and Noukaghat Bridge at Santoshinagar, Ganganagar area in P.S. Siliguri, at Binoykrishnapally, Kolabusty area in P.S. Matigara, Dist. Darjeeling and at Natunpara, Pradipnagar area in P.S. Bhaktinagar, District Jalpaiguri (Phase-IV)	13.00	Bank protection work	Siliguri Irrigation Division	32-4711-01-103-00-001-53-00-V
Sub-total of Chief Engineer (North East) :		15.12			
Total :		150.69			


(A. Ghosh) 5.8.2021
Deputy Secretary to the
Government of West Bengal