



**Government of West Bengal  
Irrigation & Waterways Department  
Jalasampad Bhavan, 1st Floor, Western Block  
Bidhannagar, Salt Lake City 700091**

**Records of Discussion of the meeting of the “Departmental Screening Committee”  
for screening of RIDF-XXVIII schemes held at Jalasampad Bhavan, Salt Lake on  
19<sup>th</sup> July, 2022 at 4.00 PM**

List of attendees:

1. Sri S. Banerjee, Secretary & Chairman
2. Sri H.P. Purkait, Financial Advisor
3. Sri S. Sarkar, Deputy Secretary (Works)-I
4. Sri S. Saha, Deputy Secretary (Works)-III
5. Sri B. Chattopadhyay, OSD & Deputy Secretary(Works)-IV
6. Sri B. S. Saha, Deputy Financial Advisor
7. Sri U. Ray, Chief Engineer (North)
8. Sri S. Chattopadhyay, Chief Engineer (Design & Research)
9. Sri G.C. Sadhu, Director of Designs, Central Design Office
10. Sri M. Chakravarty , Superintending Engineer, I.P. Circle-I

List of attendees in the meeting connected through Zoom Meet App

11. Sri S. Chakraborty, Chief Engineer (North East)

The concerned Superintending Engineers & Executive Engineers also remained present.

**Agenda:** Proposal for recommendation of 5 (Five) new schemes for posing under “**RIDF-XXVIII**” for Irrigation & Waterways Department.


Secretary took the chair. At the onset of the meeting, he reiterated the importance to follow guidelines of RIDF scheme preparation issued by NABARD during 2013-14, which is shared in the IWD Whatsapp group. He also advised to follow suggestions issued in the RoD of DSC held on 23.06.2022 for RIDF-XXVIII schemes. He requested the Superintending Engineer, Investigation & Planning Circle-I, I&W Dte to check all DPRs following the same before submission to NABARD through the Chief Engineer (South), I&W Dte. The scheme

wise discussions and findings of the DSC are as follows:

1. 'Armouring of Hanskhawa flood protective embankment in between Spur No. 3 & 4 on the left bank of river Torsa for a length of 260 m including strengthening of nose of Spur No.3 and bank protection work along the right bank of river Torsa at Ichamari - Kalapani area for a length of 360 m in G.P. Madhupur, Block: Coochbehar - II, P.S. - Pundibari, District: Coochbehar' at an estimated cost of ₹181.09 Lakh (under Sl 1) has been placed in the present DSC meeting and recommended with suggestion to add photographs.
2. 'Protection work along the left bank of river Mansai at Madnakura ghat par area for a length of 900 m within Block- Dinhata-I in P.S. : Dinhata, District: Cooch Behar' at an estimated cost of ₹330.59 Lakh (under Sl 2) has been placed in the present DSC meeting and recommended with suggestion to add photographs.
3. 'Extension of bank protection work along the right bank of river Raidak II for a length of 1170.00 M at West Joydevpur in Mouza: Joydevpur under Kumargram G.P. and protetion work at Tribal para area of Baro - Daldali along the left bank of river Raidak II for a length of 1250.00 M in Mouza- Baro Daldali under Chengmari G.P in Block & P.S. - Kumargram, District: Alipurduar' at an estimated cost of ₹517.70 Lakh (under Sl 3) has been placed in the present DSC meeting and recommended with suggestion to add photographs of the existing boulder work.
4. 'Protection work along the both bank of river Bhandari at Dakshin Satali area (19 328 02171 307123) and Paschim Satali area for a length of 3100 m in Block and P.S.: Kalchini, District: Alipurduar' at an estimated cost of ₹333.78 Lakh (under Sl 4) has been placed in the present DSC meeting and recommended with suggestion to check calculation of abstract.
5. 'Protection to the left bank of river Subarnarekha for a length of 2500 m in Mouza: Bhamal & Kirtansol in Block- Gopiballavpur II, P.S.- Beliaberah, District: Jhargram' at an estimated cost of ₹2276.24 Lakh (under Sl 5) has been placed in the present DSC meeting and recommended with suggestion to add boulder step sausage upto HFL of the river in the initial 500 m stretch as per existing *River Bank Protection Manual*.

It has been directed to submit the hard copies (2 sets) and soft copy (PDF version) of DPR of all 5 recommended schemes (Sl- 1, 2, 3, 4 and 5) as stated above, after incorporation of the minor changes as suggested in the DSC meeting, to the Superintending Engineer, Investigation & Planning Circle-I, I&W Dte for checking and

onward submission to NABARD through the Chief Engineer(South), I&W Dte.


o/c  16/8/2022  
Secretary to the  
Government of West Bengal

**Memo No.229(4) - IB**

**Dated, 16<sup>th</sup> August, 2022**

Copy forwarded for kind information to the:

1. P.S to Hon'ble Minister-in-Charge  
Irrigation & Waterways Department
2. O.S.D. to Hon'ble Minister-of-State  
Irrigation & Waterways Department
3. Sr. P.A to the Principal Secretary  
Irrigation & Waterways Department
4. Financial Advisor & Ex-officio Special Secretary  
Irrigation & Waterways Department


o/c  16/8/2022  
Deputy Secretary to the  
Government of West Bengal

**Memo No.229(4)/1(4) - IB**

**Dated, 16<sup>th</sup> August, 2022**

Copy forwarded for information and necessary action to the:

1. Chief Engineer (North East)  
Irrigation & Waterways Directorate
2. Chief Engineer (South West)  
Irrigation & Waterways Directorate
3. Chief Engineer (Teesta Barrage Project)  
Irrigation & Waterways Directorate
4. Chief Engineer (Design & Research)  
Irrigation & Waterways Directorate

o/c  16/8/2022  
Deputy Secretary to the  
Government of West Bengal