

GOVERNMENT OF WEST BENGAL
Irrigation & Waterways Department
Jalasampad Bhawan, 3rd Floor, Western Block, Salt Lake,

Date: 29/01/2021

Memo No:GO2021005591IW
File No:IW/P/IB-SDS-13/2020-21

From:- JOINT SECRETARY
Irrigation & Waterways
GOVERNMENT OF WEST BENGAL
Irrigation & Waterways

To: The
Executive Engineer, Damodar Headworks Division , I & W
Directorate

Subject: Administrative Approval for the Scheme for essential maintenance works of functional and non-functional assets of flood embankment on Right Bank of river Ajoy /38 nos./ in Blocks Ausgram-II and Mongalkote, P.S Ausgram and Mongalkote of Purba Bardhaman, Dist. and Block and PS Kanksa of Paschim Bardhaman Dist during 2020-21.
Scheme Id - IW/MR/84/ 2020-21

,Project ID:- IW202133699S000

The undersigned is directed , by order of the Governor, to say that the Governor has been pleased to accord Administrative Approval for the Project Scheme for essential maintenance works of functional and non-functional assets of flood embankment on Right Bank of river Ajoy /38 nos./ in Blocks Ausgram-II and Mongalkote, P.S Ausgram and Mongalkote of Purba Bardhaman, Dist. and Block and PS Kanksa of Paschim Bardhaman Dist during 2020-21.
Scheme Id - IW/MR/84/ 2020-21

,the details of which has been given below.

Name of the Project: Scheme for essential maintenance works of functional and non-functional assets of flood embankment on Right Bank of river Ajoy /38 nos./ in Blocks Ausgram-II and Mongalkote, P.S Ausgram and Mongalkote of Purba Bardhaman, Dist. and Block and PS Kanksa of Paschim Bardhaman Dist during 2020-21.
Scheme Id - IW/MR/84/ 2020-21

Project ID: IW202133699S000

Address : Blocks Ausgram-II and Mongalkote, P.S Ausgram and Mongalkote of Purba Bardhaman, Dist. and Block and PS Kanksa of Paschim Bardhaman

Administrative Approval: Rs 8945000 (Eighty Nine Lakh Forty Five Thousand Only.)

Phasing amount and chargeable head of accounts

SI No.	Financial Year	Head	Scheme Type	Scheme Name	Amount
1	2020-21	32-2711-01-001-00-002-27-00-V	State Development Schemes	Maintenance Expenditure in Flood Control Sector	8945000
Total					8945000

Additional Conditions

Conditions Description

- 1 List of the part estimates (total 38 numbers) of the main scheme is attached as Annex, which is an offline document and authenticated by the undersigned. The pdf version of the online AAFS generated G.O. of Administrative Approval together with the Annex is available on the Departmental website www.wbiwd.gov.in under Notification link. The part estimates are also deemed to have been administratively approved along with the main scheme. While submitting bills to the treasuries, the Divisional Engineers will quote the G.O. Number of the main scheme as reference to Administrative Approval to the part estimates and produce the relevant G.O. with Annex with the part estimate duly marked.

This order is issued with the concurrence of FINANCIAL ADVISOR (Irrigation & Waterways) of this Department vide their / his U.O No. AA2021019098FA00 Dated 19/01/2021.


JOINT SECRETARY

Government of West Bengal
Irrigation & Waterways Department

Date: 29/01/2021

Memo No: GO2021005591IW

Copy forwarded for information and necessary action:

The Additional Chief Secretary / Secretary-(Irrigation & Waterways Department)

The Principal Accountant General(A&E)-West Bengal

The Principal Accountant General(Audit)-West Bengal

The Principal Accountant General(RW/LBA)-West Bengal

The Financial Advisor-(Irrigation & Waterways Department)

The Finance department-West Bengal


JOINT SECRETARY

Government of West Bengal
Irrigation & Waterways Department

Enclosure to I&W D's AA GO No. GO2021005591IW Dated 29.01.2021.

I&WD's Main scheme ID: IW/MR/84/2020-21

(Rs. in lakh)

Sl. No.	Name of sub-estimates as per tender	Tendered amount	Contingency @ 3% of amount put to tender
1	2	3	4
1	Maintenance and repair to rain cuts and earth slips and repairing approaches both sides of embankment in between 10.10 km to 10.60 km of existing Ajoy right embankment near Village Aogram in Block & P.S Ausgram-II under Bheda Irrigation Section No. II of Guskara Irrigation Sub-Division.	3.71	0.12
2	Maintenance and repair to bank cuts of existing Ajoy right embankment including approach near 12.500 km of Village Fatepur in Block & P.S Mongalkote under Bhedia Irrigation Section No. II of Guskara Irrigation Sub-Division of Damodar Headworks Division.	1.07	0.32
3	Maintenance and repair to bank cuts of existing Ajoy right embankment including approach near 11.000 km of Village Kathalbagan in Block & P.S Mongalkote under Bhedia Irrigation Section No. II of Guskara Irrigation Sub-Division of Damodar Headworks Division.	0.88	0.03
4	Maintenance and repair to bank cuts of existing Ajoy right embankment including approach near 15.180 m of Village Majkhara in Block & P.S Mongalkote under Bhedia Irrigation Section No. II of Guskara Irrigation Sub-Division of Damodar Headworks Division.	0.88	0.03
5	Maintenance and repair to bank cuts of existing Ajoy right embankment near 16.850 km of Village Paschim-Nabagram in Block & P.S Mongalkote under Bhedia Irrigation Section No. II of Guskara Irrigation Sub-Division of Damodar Headworks Division.	0.97	0.03
6	Maintenance and repair to bank cuts of existing Ajoy right embankment at 16.100 km near Village Nabagram in Block & P.S Mongalkote under Bhedia Irrigation Section No. II of Guskara Irrigation Sub-Division of Damodar Headworks Division.	0.83	0.03
7	Maintenance and repair to ghoges, rain cuts and earth slips in between 14.400 km to 15.170 km of existing Ajoy right embankment near Village Majkhara in Block & P.S Mongalkote under Bhedia Irrigation Section No. II of Guskara Irrigation Sub-Division under Damodar Headworks Division.	4.12	0.13
8	Maintenance and repair to ghoges and earth slips in between 16.400 km to 16.850 km and 17.800 km to 18.200 km of existing Ajoy right embankment near Village Paschim-Nabagram in Block & P.S Mongalkote under Bhedia Irrigation Section No. II of Guskara Irrigation Sub-Division under Damodar Headworks Division.	2.91	0.09
9	Maintenance and repair to ghoges and earth slips in between 20.250 km to 20.500 km of existing Ajoy right embankment near Village Taldanga in Block & P.S Mongalkote under Bhedia Irrigation Section No. II of Guskara Irrigation Sub-Division under Damodar Headworks Division.	1.07	0.04

I&WD's Main scheme ID: IW/MR/84/2020-21

(Rs. in lakh)

Sl. No.	Name of sub-estimates as per tender	Tendered amount	Contingency @ 3% of amount put to tender
1	2	3	4
10	Maintenance and repair to rain cuts and earth slips in between 13.30 km to 13.80 km of existing Ajoy right embankment near Village Fatepur-Majhkhar in Block & P.S Mongalkote under Bhedia Irrigation Section No. II of Guskara Irrigation Sub-Division under Damodar Headworks Division.	0.68	0.02
11	Maintenance and repair to rain cuts in between 18.500 km to 19.500 km of existing Ajoy right embankment near Village Paligram in Block & P.S Mongalkote under Bhedia Irrigation No. II of Guskara Irrigation Sub-Division under Damodar Headworks Division.	1.75	0.06
12	Maintenance and repair to earth slips and rain cuts including approach road in between 32.00 km to 32.70 km of Ajoy right embankment, G.P Lakkhuria, Block Mongalkote under Bhedia Irrigation Section No. II of Guskara Irrigation Sub-Division.	4.82	0.15
13	Maintenance and repair to earth slips from countryside slope of existing Ajoy right embankment including ramp near 2.520 km of Village Bilsonda in Block & P.S Ausgram-II under Bhedia Irrigation Section No. I of Guskara Irrigation Sub-Division of Damodar Headworks Division.	2.93	0.09
14	Repairing of earth slips in between 4.40 km to 4.80 km of Ajoy right embankment under Bhedia Irrigation Section No. I of Guskara Irrigation Sub-Division of Damodar Headworks Division.	3.42	0.11
15	Repairs of right embankment no. 29 of Ajoy river from ch. 0.00 to ch. 250.00 under Satkahania Irrigation Section of Damodar Canal No. II Sub-Division .	4.83	0.15
16	Repairs of right embankment no. 29 of Ajoy river from ch. 251.00 to ch. 500.00 under Satkahania Irrigation Section of Damodar Canal No. II Sub-Division .	4.71	0.15
17	Repairs of right embankment no. 29 of Ajoy river from ch. 501.00 to ch. 630.00 under Satkahania Irrigation Section of Damodar Canal No. II Sub-Division .	4.68	0.14
18	Repairs of right embankment of Ajoy river no. 27 near Mouza Ranipur to Beta under Satkahania Irrigation Section of Damodar Canal No. II Sub-Division-Division under Damodar Headworks Division.	4.83	0.15
19	FPM from July to October 2020 of Ajoy right embankment no. 29 in between ch. 465 and ch. 515 under Satkahania Irrigation Section of Damodar Canal No. II Sub-Division.	1.17	0.04
20	FPM from July to October 2020 of Ajoy right embankment no. 27 in between ch. 17.00 and ch. 117.00 under Satkahania Irrigation Section of Damodar Canal No. II Sub-Division.	1.04	0.32
21	FPM from July to October 2020 of Ajoy right embankment no. 27 in between ch. 136.00 and ch. 196.00 under Satkahania Irrigation Section of Damodar Canal No. II Sub-Division.	1.04	0.32

I&WD's Main scheme ID: IW/MR/84/2020-21

(Rs. in lakh)

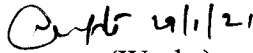
Sl. No.	Name of sub-estimates as per tender	Tendered amount	Contingency @ 3% of amount put to tender
1	2	3	4
22	FPM from July to October 2020 of Ajoy right detach embankment in between ch. 0.00 and ch. 50.00 under Satkahania Irrigation Section of Damodar Canal No. II Sub-Division.	1.04	0.04
23	FPM from July to October 2020 of Ajoy right embankment no. 28 in between ch. 21.00 and ch. 107.00 under Satkahania Irrigation Section of Damodar Canal No. II Sub-Division.	1.00	0.03
24	FPM from July to October 2020 of Ajoy right embankment no. 29 in between ch. 607.00 and ch. 630.00 under Satkahania Irrigation Section of Damodar Canal No. II Sub-Division.	0.97	0.03
25	FPM from July to October 2020 of Ajoy right embankment no. 29 in between ch. 310.00 and ch. 430.00 under Satkahania Irrigation Section of Damodar Canal No. II Sub-Division.	0.89	0.03
26	FPM to the Ajoy right embankment between 24.50 km to 25.00 km excluding breaches under Bhedia Irrigation Section No. of Guskara Irrigation Sub-Division No. II during July to October 2020.	0.95	0.03
27	FPM to the Ajoy right embankment in between 16.10 km to 16.40 km and 18.20 km to 18.50 km excluding breaches under Bhedia Irrigation Section No. II of Guskara Irrigation Sub-Division during July to October 2020.	1.16	0.04
28	FPM to the Ajoy right embankment in between 10.60 km to 10.90 km and 11.10 km to 11.60 excluding breaches under Bhedia Irrigation Section No. II of Guskara Irrigation Sub-Division during July to October 2020.	1.40	0.05
29	FPM to the Ajoy right embankment between 13.850 km to 14.350 km excluding breaches under Bhedia Irrigation Section No. II of Guskara Irrigation Sub-Division during July to October 2020.	0.94	0.03
30	FPM to the Ajoy right embankment between 2.55 km to 3.50 km excluding breaches under Bhedia Irrigation Section No. I of Guskara Irrigation Sub-Division during July to October 2020.	1.74	0.06
31	Maintenance and repair to earth slips and rain cuts in between 23.00 km to 23.850 km of Ajoy right embankment near Village Taldanga from July to October 2020 in Block & P.S Mongalkote under Bhedia Irrigation Section No. II of Guskara Irrigation Sub-Division.	4.84	0.15
32	Maintenance and repair to earth slips and rain cuts in between 23.900 km to 24.450 km of Ajoy right embankment near Village Taldanga & Lakhuria from July to October 2020 in Block & P.S Mongalkote under Bhedia Irrigation Section No. II of Guskara Irrigation Sub-Division.	4.83	0.15
33	Repairing of ghoges and earth slips in between 3.210 km to 3.50 km of Ajoy right embankment from July to October 2020 of Ausgram-II Block in District Purba Bardhaman under Bhedia Irrigation Section No. I of Guskara Irrigation Sub-Division.	4.74	0.15

I&WD's Main scheme ID: IW/MR/84/2020-21

(Rs. in lakh)

Sl. No.	Name of sub-estimates as per tender	Tendered amount	Contingency @ 3% of amount put to tender
1	2	3	4
34	Maintenance and repair to rain cuts and earth slips in between 12.60 km to 13.20 km of existing Ajoy right embankment near Village Fatepur from July to October 2020 in Block & P.S Mongalkote under Bhedia Irrigation Section No. II of Guskara Irrigation Sub-Division under Damodar Headworks Division.	2.51	0.08
35	Maintenance and repair to rain cuts and earth slips in between 11.70 km to 12.30 km of existing Ajoy right embankment near Village Khalbagan from July to October 2020 in Block & P.S Mongalkote under Bhedia Irrigation Section No. II of Guskara Irrigation Sub-Division under Damodar Headworks Division.	2.43	0.08
36	Supplying labour for operating of regulator gate at different points of Ajoy right embankment No. 27, 28 & 29 under Satkahania Section of Damodar Canal No. II Sub-Division.	2.79	0.09
37	Supplying of mazdoor for the purpose of watching, guarding and relating of Dainala sluice gates at 10.10 km in day & night under Bhedia Irrigation Section No. II of Guskara Irrigation Sub-Division for the period from July to October 2020.	0.81	0.03
38	Supplying of unskiled labour for maintaining Budra Gauge of river Ajoy and rainfall data, irrigation date etc. under Bhedia Irrigation Section No. I of Guskara Irrigation Sub-Division for the period from 01/08/2020 to 30/11/2020.	0.46	0.02
Total :		85.84	3.61

Estimated Cost of Main Estimate : ₹ 89.45 Lakh


 Joint Secretary (Works)
 Irrigation & Waterways Department
 Government of West Bengal

GOVERNMENT OF WEST BENGAL
Irrigation & Waterways Department
Jalasampad Bhawan, 3rd Floor, Western Block, Salt Lake,

Date: 29/01/2021

Memo No:GO2021005592IW
File No:IW/P/IB-SDS-13/2020-21

From:- JOINT SECRETARY
Irrigation & Waterways
GOVERNMENT OF WEST BENGAL
Irrigation & Waterways

To:The
Executive Engineer, Damodar Headworks Division , I & W
Directorate

Subject:Administrative Approval for the Scheme for esstential maintenance works of functional and non-functional assests irrigation canals of medium irrigaiton schemes / minor irrigaiton schemes /20 nos./ in blocks Bishnupur, Barjora, Gangajalghati and Durgapur - Faridpur, PS- Bishnupur, Barjora, Gangajalghati and Faridpur and District-Bankura and Paschim Bardhaman during 2020-21.
Scheme Id - IW/MR/85/ 2020-21

,Project ID:- IW202133700S000

The undersigned is directed , by order of the Governor, to say that the Governor has been pleased to accord Administrative Approval for the Project Scheme for esstential maintenance works of functional and non-functional assests irrigation canals of medium irrigaiton schemes / minor irrigaiton schemes /20 nos./ in blocks Bishnupur, Barjora, Gangajalghati and Durgapur - Faridpur, PS- Bishnupur, Barjora, Gangajalghati and Faridpur and District-Bankura and Paschim Bardhaman during 2020-21.

Scheme Id - IW/MR/85/ 2020-21

,the details of which has been given below.

Name of the Project: Scheme for esstential maintenance works of functional and non-functional assests irrigation canals of medium irrigaiton schemes / minor irrigaiton schemes /20 nos./ in blocks Bishnupur, Barjora, Gangajalghati and Durgapur - Faridpur, PS- Bishnupur, Barjora, Gangajalghati and Faridpur and District-Bankura and Paschim Bardhaman during 2020-21.
Scheme Id - IW/MR/85/ 2020-21

Project ID: IW202133700S000

Address : blocks Bishnupur, Barjora, Gangajalghati and Durgapur - Faridpur, PS- Bishnupur, Barjora, Gangajalghati and Faridpur and District-Bankura and Paschim Bardhaman

Administrative Approval: Rs 7132000 (Seventy One Lakh Thirty Two Thousand Only.)

Phasing amount and chargeable head of accounts

SI No.	Financial Year	Head	Scheme Type	Scheme Name	Amount
1	2020-21	32-2700-80-001-00-001-19-00-V	State Development Schemes	Maintenance Expenditure in Irrigation Sector	7132000
Total					7132000

Additional Conditions

Conditions Description

- 1 List of the part estimates (total 20 numbers) of the main scheme is attached as Annex, which is an offline document and authenticated by the undersigned. The pdf version of the online AAFS generated G.O. of Administrative Approval together with the Annex is available on the Departmental website www.wbiwd.gov.in under Notification link. The part estimates are also deemed to have been administratively approved along with the main scheme. While submitting bills to the treasuries, the Divisional Engineers will quote the G.O. Number of the main scheme as reference to Administrative Approval to the part estimates and produce the relevant G.O. with Annex with the part estimate duly marked

This order is issued with the concurrence of FINANCIAL ADVISOR (Irrigation & Waterways) of this Department vide their / his U.O No. AA2021019112FA00 Dated 19/01/2021.


JOINT SECRETARY

Government of West Bengal
Irrigation & Waterways Department

Date: 29/01/2021

Memo No: GO2021005592IW

Copy forwarded for information and necessary action:

The Additional Chief Secretary / Secretary-(Irrigation & Waterways Department)

The Principal Accountant General(A&E)-West Bengal

The Principal Accountant General(Audit)-West Bengal

The Principal Accountant General(RW/LBA)-West Bengal

The Financial Advisor-(Irrigation & Waterways Department)

The Finance Department- (Group F&N)


JOINT SECRETARY

Government of West Bengal
Irrigation & Waterways Department

Enclosure to I&W D's AA GO No. GO2021005592IW Dated 29.01.2021.

I&WD's Main scheme ID: IW/MR/85/2020-21

(Rs. in lakh)

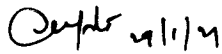
Sl. No.	Name of sub-estimates as per tender	Tendered amount	Contingency @ 3% of amount put to tender
1	2	3	4
1	Removal of deposited earth in between ch. 0.00 to ch. 45.00 of Dy-6 and in between ch. 0.00 to ch. 50.00 of Dy-13 of Salbandh Irrigation Scheme of Radhanagar Irrigation Section P.S Bishnupur under Damodar Headworks Sub-Division.	2.43	0.08
2	Removal of deposited earth from ch. 0. to ch. 40.00 of LBMC and from ch. 0.00 to ch. 42.00 of RBMC of Bhorakhal Irrigation Scheme of Radhanagar Irrigation Section in P.S Bishnupur under Damodar Headworks Sub-Division.	2.45	0.08
3	Removal of deposited earth in between ch. 0.00 to ch. 80.00 of Main canal of Salbandh Irrigation Scheme of Radhanagar Irrigation Section in P.S Bishnupur under Damodar Headworks Sub-Division.	2.45	0.08
4	Removal of deposited earth in between ch. 0.00 to ch. 75.00 of feeder canal of Mollabundh Irrigation Scheme of Radhanagar Irrigation Section in P.S Bishnupur under Damodar Headworks Sub-Division.	1.63	0.05
5	Repair to canal from ch. 0.00 to ch. 38.00 of Dy-01 from ch. 0.00 to ch. 45.00 of Dy-2 and from ch. 0.00 to ch. 50.00 of Dy-3 of RBMC under Sali Diversion Scheme of Damodar Headworks Sub-Division.	4.77	0.15
6	Removal of deposited earth from bed and slopes of Chhay Anna Canal from ch. 0.00 to ch. 175.00 under Katlabundh Irrigation Section of Damodar Headworks Sub-Division.	4.27	0.13
7	Re-sectioning of water course no. 1 of 580.00 m length of deposited earth removal from Daas Anna Canal for 2286.00 m length of Kanjore Reservoir Scheme of Katlabundh Irrigation Section under Damodar Headworks Sub-Division.	4.68	0.15
8	Removal of deposited earth from bed of Dejuri Jore from 350.00 m U/S to 320.00 m D/S of Dejuri Wire to reclaim the wire pond area under Katlabundh Irrigation Section of Damodar Headworks Sub-Division..	4.85	0.15
9	Maintenance and repair to removal of bed deposition from ch. 63.00 to ch. 120.00 of LBMC of Sali Reservoir Irrigation Scheme within Gangajalghati Block, District Bankura under Damodar Headworks Sub-Division under Damodar Headworks Division.	4.84	0.15
10	Maintenance and repair to removal of bed deposition from ch. 124.00 to ch. 170.00 of LBMC of Sali Reservoir Irrigation Scheme within Gangajalghati Block, District Bankura under Damodar Headworks Sub-Division under Damodar Headworks Division.	4.84	0.15
11	Maintenance and repair to removal of bed deposition from ch. 175.00 to ch. 218.00 of LBMC of Sali Reservoir Irrigation Scheme within Gangajalghati Block, District Bankura under Damodar Headworks Sub-Division under Damodar Headworks Division.	4.82	0.15

I&WD's Main scheme ID: IW/MR/85/2020-21

(Rs. in lakh)

Sl. No.	Name of sub-estimates as per tender	Tendered amount	Contingency @ 3% of amount put to tender
1	2	3	4
12	Maintenance and repair to rain cut at bank of Sali Reservoir in between ch. 6.00 & ch. 11.00, D/S left side of spillway and jungle cutting at Camp Office, bank of reservoir and spillway gate of Sali Reservoir Irrigation Scheme within Gangajalghati Block, District Bankura under Damodar Headworks Sub-Division under Damodar Headworks Division.	4.13	0.13
13	Removal of deposited earth from canal bed from ch. 206.00 to 226.00 of LBMC of Sali Diversion Scheme under Damodar Headworks Sub-Division.	4.81	0.15
14	Removal of deposited earth from canal bed from ch. 185.00 to ch. 205.00 of LBMC of Sali Diversion Scheme under Damodar Headworks Sub-Division.	4.80	0.15
15	Running repairs to LBMC, Dy-1 & Dy-2 for khariff irrigation for the year 2020-21 under Sali Reservoir Irrigation Scheme under Damodar Headworks Sub-Division.	3.84	0.12
16	Running repairs to canal for khariff irrigation for the period July'20 to October'20 under Radhanagar Section in P.S Bishnupur of Damodar Headworks Division.	1.80	0.06
17	Watching, guarding & regulating the spill way gate and head regulator gate of LBMC under Sali Reservoir Irrigation Scheme during ensuing khariff irrigation 2020-21 under Damodar Headworks	1.58	0.05
18	Maintenance and repair to country side toe drain from ch. 5.00 to ch. 52.00 & clearance of jungle at bank of reservoir in between ch. 10.00 and ch. 53.00 of Sali Reservoir Irrigation Scheme within Gangajalghati Block, District Bankura under Damodar Headworks Sub-Division under Damodar Headworks Division.	4.58	0.14
19	Running repairs to RBMC and LBMC including distributors of Sali Diversion Scheme for khariff irrigation for the period from July'20 to Oct'20 under Damodar Headworks Sub-Division.	1.21	0.04
20	Watching, guarding and operating the spillway gate, canal gates of Nachankandar Irrigation Scheme for the period from July to October 2020 under Durgapur Section No. II of Damodar Headworks Sub-Division..	0.36	0.02
Total :		69.14	2.18

Estimated Cost of Main Estimate : ₹ 71.32 Lakh


 Joint Secretary (Works)
 Irrigation & Waterways Department
 Government of West Bengal

GOVERNMENT OF WEST BENGAL
Irrigation & Waterways Department
Jalasampad Bhawan, 3rd Floor, Western Block, Salt Lake,

Memo No:GO2021005594IW
File No:IW/P/IB-SDS-13/2020-21

Date: 29/01/2021

From:- JOINT SECRETARY
Irrigation & Waterways
GOVERNMENT OF WEST BENGAL
Irrigation & Waterways

To:The
Executive Engineer, Damodar Headworks Division , I & W
Directorate

Subject:Administrative Approval for the Scheme for esstential maintenance works of functional and non -functional assets drainage channels /18 nos./ in block Barjora, Andal and Durgapur- Faridpur, PS- Barjora, Andal and Faridpur in Dist. Bankura and Paschim Bardhaman during 2020-21.
Scheme Id - IW/MR/86/ 2020-21

,Project ID:- IW202133701S000

The undersigned is directed , by order of the Governor, to say that the Governor has been pleased to accord Administrative Approval for the Project Scheme for esstential maintenance works of functional and non -functional assets drainage channels /18 nos./ in block Barjora, Andal and Durgapur- Faridpur, PS- Barjora, Andal and Faridpur in Dist. Bankura and Paschim Bardhaman during 2020-21.
Scheme Id - IW/MR/86/ 2020-21

,the details of which has been given below.

Name of the Project: Scheme for esstential maintenance works of functional and non -functional assets drainage channels /18 nos./ in block Barjora, Andal and Durgapur- Faridpur, PS- Barjora, Andal and Faridpur in Dist. Bankura and Paschim Bardhaman during 2020-21.
Scheme Id - IW/MR/86/ 2020-21

Project ID: IW202133701S000

Address : block Barjora, Andal and Durgapur- Faridpur, PS- Barjora, Andal and Faridpur in Dist. Bankura and Paschim Bardhaman

Administrative Approval: Rs 8388000 (Eighty Three Lakh Eighty Eight Thousand Only.)

Phasing amount and chargeable head of accounts

SI No.	Financial Year	Head	Scheme Type	Scheme Name	Amount
1	2020-21	32-2711-01-001-00-002-27-00-V	State Development Schemes	Maintenance Expenditure in Flood Control Sector	8388000
Total					8388000

Additional Conditions

Conditions Description

- 1 List of the part estimates (total 18 numbers) of the main scheme is attached as Annex, which is an offline document and authenticated by the undersigned. The pdf version of the online AAFS generated G.O. of Administrative Approval together with the Annex is available on the Departmental website www.wbiwd.gov.in under Notification link. The part estimates are also deemed to have been administratively approved along with the main scheme. While submitting bills to the treasuries, the Divisional Engineers will quote the G.O. Number of the main scheme as reference to Administrative Approval to the part estimates and produce the relevant G.O. with Annex with the part estimate duly marked.

This order is issued with the concurrence of FINANCIAL ADVISOR (Irrigation & Waterways) of this Department vide their / his U.O No. AA2021019114FA00 Dated 19/01/2021.


JOINT SECRETARY

Government of West Bengal
Irrigation & Waterways Department

Date: 29/01/2021

Memo No: GO2021005594IW

Copy forwarded for information and necessary action:

The Additional Chief Secretary / Secretary-(Irrigation & Waterways Department)

The Principal Accountant General(A&E)-West Bengal

The Principal Accountant General(Audit)-West Bengal

The Principal Accountant General(RW/LBA)-West Bengal

The Financial Advisor-(Irrigation & Waterways Department)

The Finance Department- (Group F&N)


JOINT SECRETARY

Government of West Bengal
Irrigation & Waterways Department

Enclosure to I&W D's AA GO No. GO2021005594IW Dated 29.01.2021.

I&WD's Main scheme ID: IW/MR/86/2020-21

(Rs. in lakh)

Sl. No.	Name of sub-estimates as per tender	Tendered amount	Contingency @ 3% of amount put to tender
1	2	3	4
1	Repair to left bank of Maliajore Channel from ch. 140.00 to ch. 146.80 (ch. 0.00 at Pratappur syphon towards U/S) under Durgapur Section No. I of Damodar Headworks Sub-Division.	2.91	0.09
2	Repair to right bank of Maliajore Channel from ch. 98.00 to ch. 104.85 (ch. 0.00 at Pratappur syphon towards U/S) under Durgapur Section No. I of Damodar Headworks Sub-Division.	4.62	0.14
3	Repairs to right bank of Maliajore Channel from ch. 110.00 to ch. 116.70 (ch. 0.00 at Pratappur syphon towards U/S) under Durgapur Section No. I of Damodar Headworks Sub-Division.	4.69	0.15
4	Removal of deposited earth from bed of Kaliajore from 0.00 m to 200.00 m (0.00 m at Pratappur syphon) in P.S Barjora, District Bankura under Damodar Headworks Sub-Division.	4.84	0.15
5	Removal of deposited earth from bed of Maliajore from 210.00 m to 400.00 m (0.00 m at Pratappur syphon) in P.S Barjora, District Bankura under Damodar Headworks Sub-Division.	4.78	0.15
6	Removal of deposited earth from bed of Maliajore from 410.00 m to 620.00 m (0.00 m at Pratappur syphon) in P.S Barjora, District Bankura under Damodar Headworks Sub-Division.	4.78	0.15
7	Removal of deposited earth from bed of Maliajore from 625.00 m to 840.00 m (0.00 m at Pratappur syphon) in P.S Barjora, District Bankura under Damodar Headworks Sub-Division.	4.74	0.15
8	Removal of deposited earth from bed of Maliajore from 852.00 m to 1112.00 m (0.00 m at Pratappur syphon) in P.S Barjora, District Bankura under Damodar Headworks Sub-Division.	4.80	0.15
9	Removal of deposited earth from bed of Maliajore from 1120.00 m to 1360.00 m (0.00 m at Pratappur syphon) in P.S Barjora, District Bankura under Damodar Headworks Sub-Division.	4.83	0.15
10	Removal of deposited earth from bed of Maliajore from 1375.00 m to 1595.00 m (0.00 m at Pratappur syphon) in P.S Barjora, District Bankura under Damodar Headworks Sub-Division.	4.78	0.15
11	Removal of deposited earth from bed of Maliajore from 1610.00 m to 1850.00 m (0.00 m at Pratappur syphon) in P.S Barjora, District Bankura under Damodar Headworks Sub-Division.	4.77	0.15
12	Removal of deposited earth from bed of Maliajore from 1865.00 m to 2070.00 m (0.00 m at Pratappur syphon) in P.S Barjora, District Bankura under Damodar Headworks Sub-Division.	4.71	0.15
13	Removal of deposited earth from bed of Maliajore from 2090.00 m to 2260.00 m (0.00 m at Pratappur syphon) in P.S Barjora, District Bankura under Damodar Headworks Sub-Division.	3.91	0.12
14	Removal of deposited earth from bed of Tamlanalla in between ch. 0.00 km & 1.84 km in P.S Cokeoven under Damodar Headworks Division.	4.79	0.15

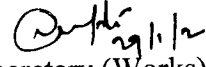
I&WD's Main scheme ID: IW/MR/86/2020-21

(Rs. in lakh)

Sl. No.	Name of sub-estimates as per tender	Tendered amount	Contingency @ 3% of amount put to tender
1	2	3	4
15	Removal of deposited earth from bed of Tamlanalla in between 18.5 km & 20.0 km in P.S Cokeoven under Damodar Headworks Division.	4.81	0.15
16	Removal of deposited earth from bed of Tamlanalla in between 20.5 km & 22.0 km in P.S Cokeoven under Damodar Headworks Division.	4.83	0.15
17	Removal of deposited earth from bed of Tamlanalla in between ch. 3.67 km & 4.80 km in P.S Cokeoven under Damodar Headworks Division.	2.96	0.09
18	Removal of deposited earth from bed of Tamlanalla in between 1.86 km & 3.65 km under Damodar Headworks Sub-Division.	4.79	0.15
Total :		81.34	2.54

Estimated Cost of Main Estimate :

₹ 83.88 Lakh


Joint Secretary (Works)
Irrigation & Waterways Department
Government of West Bengal

GOVERNMENT OF WEST BENGAL
Irrigation & Waterways Department
Jalasampad Bhawan, 3rd Floor, Western Block, Salt Lake,

Date: 29/01/2021

Memo No:GO2021005595IW
File No:IW/P/IB-SDS-13/2020-21

From:- JOINT SECRETARY
Irrigation & Waterways
GOVERNMENT OF WEST BENGAL
Irrigation & Waterways

To:The
Executive Engineer, Damodar Headworks Division , I & W
Directorate

Subject:Administrative Approval for the Scheme for esstential maintenance works of functional and non-functional assets of irrigaiotn canals of major schemes including structures /22 nos/ of block Ausgram-II and Galsi I, PS Ausgram and Budbud of Purba Bardhaman Dist. and block Kanksa, PS Kanksa of Paschim Bardham Dist. during 2020-21.
Scheme Id - IW/MR/87/ 2020-21

,Project ID:- IW202133702S000

The undersigned is directed , by order of the Governor, to say that the Governor has been pleased to accord Administrative Approval for the Project Scheme for esstential maintenance works of functional and non-functional assets of irrigaiotn canals of major schemes including structures /22 nos/ of block Ausgram-II and Galsi I, PS Ausgram and Budbud of Purba Bardhaman Dist. and block Kanksa, PS Kanksa of Paschim Bardham Dist. during 2020-21.
Scheme Id - IW/MR/87/ 2020-21

,the details of which has been given below.

Name of the Project: Scheme for esstential maintenance works of functional and non-functional assets of irrigaiotn canals of major schemes including structures /22 nos/ of block Ausgram-II and Galsi I, PS Ausgram and Budbud of Purba Bardhaman Dist. and block Kanksa, PS Kanksa of Paschim Bardham Dist. during 2020-21.
Scheme Id - IW/MR/87/ 2020-21

Project ID: IW202133702S000

Address : block Ausgram-II and Galsi I, PS Ausgram and Budbud of Purba Bardhaman Dist. and block Kanksa, PS Kanksa of Paschim Bardham Dist.

Administrative Approval: Rs 10014000 (One Crore Fourteen Thousand Only.)

Phasing amount and chargeable head of accounts

Sl No.	Financial Year	Head	Scheme Type	Scheme Name	Amount
1	2020-21	32-2700-80-001-00-001-19-00-V	State Development Schemes	Maintenance Expenditure in Irrigation Sector	10014000
Total					10014000

Additional Conditions

Conditions Description

- 1 List of the part estimates (total 22 numbers) of the main scheme is attached as Annex, which is an offline document and authenticated by the undersigned. The pdf version of the online AAFS generated G.O. of Administrative Approval together with the Annex is available on the Departmental website www.wbiwd.gov.in under Notification link. The part estimates are also deemed to have been administratively approved along with the main scheme. While submitting bills to the treasuries, the Divisional Engineers will quote the G.O. Number of the main scheme as reference to Administrative Approval to the part estimates and produce the relevant G.O. with Annex with the part estimate duly marked.

This order is issued with the concurrence of FINANCIAL ADVISOR (Irrigation & Waterways) of this Department vide their / his U.O No. AA2021019116FA00 Dated 19/01/2021.



JOINT SECRETARY

Government of West Bengal

Irrigation & Waterways Department

Date: 29/01/2021

Memo No: GO2021005595IW

Copy forwarded for information and necessary action:

The Additional Chief Secretary / Secretary-(Irrigation & Waterways Department)

The Principal Accountant General(A&E)-West Bengal

The Principal Accountant General(Audit)-West Bengal

The Principal Accountant General(RW/LBA)-West Bengal

The Financial Advisor-(Irrigation & Waterways Department)

The Finance Department- (Group F&N)



JOINT SECRETARY

Government of West Bengal

Irrigation & Waterways Department

Enclosure to I&W D's AA GO No. GO2021005595IW Dated 29.01.2021.

I&WD's Main scheme ID: IW/MR/87/2020-21

(Rs. in lakh)

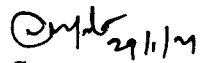
Sl. No.	Name of sub-estimates as per tender	Tendered amount	Contingency @ 3% of amount put to tender
1	2	3	4
1	Repairs to protection work from ch. 124.00 to ch. 134.00 of IMC of DMC under Rondia Irrigation Section of Damodar Canal No. II Sub-Division.	3.97	0.12
2	Removing of deposited silt from ch. 0.00 to ch. 60.00 of 2AMC under Paraj Irrigation Section of Damodar Canal No. II Sub-Division under Damodar Headworks Division.	4.40	0.14
3	Removing of deposited silt from ch. 155.00 to ch.250.00 of L/2 of Paraj Irrigation Section under Damodar Canal No. II Sub-Division of Damodar Headworks Division.	4.80	0.15
4	Repairs of right bank of LBMC from ch. 1025.00 to 1040.00 under Paraj Irrigation Section of Damodar Canal No. II Sub-Division.	4.73	0.15
5	Maintenance & repair to DBC/4 at different chainages and cleaning jungles from ch. 268 to ch. 420 of DBC under Panagarh Irrigation Section of Damodar Canal No. II Sub-Division.	3.58	0.11
6	Maintenance & repair to Khari aqueduct at ch. 374.00 of MC/3 and different changes of MC/3, PBC and W/C 564.50 under Mankar Irrigation Section of Damodar Canal No. II Sub-Division.	4.76	0.15
7	Maintenance & repair to Khaftan bundh and Gajaballi bundh at Mouza Amargarh and Mouza Jairampur and cleaning of jungles at C/D canals (ch. 677 of PBC) of Mankar Irrigation Section of Damodar Canal No. II Sub-Division.	1.73	0.06
8	Maintenance & repair work to the left & right banks of Kunnur river at Kunur aqueduct of DBC, Village Sinduria, Block & P.S Kanksa, District Paschim Bardhaman.	4.75	0.15
9	Reconstruction of canal outlet at ch. 40.00, ch. 60.00, ch. 70.00 & ch. 80.00 of 2MC under Paraj Irrigation Section of Damodar Canal No. II Sub-Division under Damodar Headworks Division.	4.61	0.14
10	Reconstruction of canal outlet at ch. 84.00 (right bank), ch. 124.00 (left bank), ch. 129.00 (left bank) of L/4 under Paraj Irrigation Section of Damodar Canal No. II Sub-Division under Damodar Headworks Division.	4.68	0.15
11	Maintenance & repair to outlet pipe at ch. 760.00 & ch. 820.00 (left bank) of LBMC under Head Works Section of Damodar Canal No. II Sub-Division under Damodar Headworks Division.	4.78	0.15
12	Maintenance & repair to outlet pipe at ch. 850.00 & ch. 865.00 (left bank) of LBMC under Head Works Section of Damodar Canal No. II Sub-Division under Damodar Headworks Division.	3.36	0.11
13	Maintenance & repair to wing wall of cart bridge at ch. 110.00 of Dy/A under Head Works Section Damodar Canal No. II Sub-Division under Damodar Headworks Division.	4.81	0.15

I&WD's Main scheme ID: IW/MR/87/2020-21

(Rs. in lakh)

Sl. No.	Name of sub-estimates as per tender	Tendered amount	Contingency @ 3% of amount put to tender
1	2	3	4
14	Emergent repair to cross regulator structure at ch. 757.00 of DBC with jungle cleaning in between ch. 692.00 to ch. 757.00 under Satkahania Irrigation Section of Damodar Canal No. II Sub-Division.	4.80	0.15
15	Removal of deposited earth and clearing jungle from ch. 440.00 ch. 600.00 of DBC under Satkahania Irrigation Section of Damodar Canal No. II Sub-Division under Damodar Headworks Division.	4.00	0.12
16	Repair of bank and damaged existing pitching of 686.00 water coarse of DBC in between ch. 0.00 to ch. 90.00 under Satkahania Irrigation Section of Damodar Canal No. II Sub-Division under Damodar Headworks Division.	4.85	0.15
17	Reconstruction of canal outlet at ch. 1152.00 (left bank), ch. 1050.00 (right bank) of LBMC under Paraj Irrigation Section of Damodar Canal No. II Sub-Division under Damodar Headworks Division.	4.82	0.15
18	Reconstruction of canal outlet at ch. 1287.00 (right bank), ch. 1247.00 (left bank) of LBMC under Paraj Irrigation Section of Damodar Canal No. II Sub-Division under Damodar Headworks Division.	4.46	0.14
19	Maintenance & repairing to retaining wall ch. 1222.00 (left bank) of gate D/S over LBMC under Damodar Canal No. II Sub-Division under Durgapur Headworks Division.	4.81	0.15
20	Construction of retaining wall in between ch. 0.00 & ch. 12.00 of W/C Chattarajdara of LBMC under Rondia Irrigation of Damodar Canal No. II Sub-Division.	4.76	0.15
21	Construction of retaining wall in between ch. 1.00 & ch. 7.00 of L3A/1 of LBMC under Rondia Irrigation of Damodar Canal No. II Sub-Division.	4.80	0.15
22	Protection work at downstream of Kunur river below Kunur aqueduct by loose boulder dumping at Vill Sinduria, Block & P.S Kanksa, District Paschim Bardhaman.	4.84	0.15
Total :		97.10	3.04

Estimated Cost of Main Estimate : ₹ 100.14 Lakh


 Joint Secretary
 Irrigation & Waterways Department
 Government of West Bengal