

GOVERNMENT OF WEST BENGAL
Irrigation & Waterways Department
Jalasampad Bhawan, 3rd Floor, Western Block, Salt Lake,

Memo No:GO2425021409IW
File No:IW-14011(19)/17/2024-Part (6) [E-981289]

Date: 26/07/2024

From:- JOINT SECRETARY(WORKS)
Irrigation & Waterways
GOVERNMENT OF WEST BENGAL
Irrigation & Waterways

To: The
Chief Engineer (South) , Irrigation & Waterways Directorate
Executive Engineer, Kakdwip Irrigation Division , Irrigation &
Waterways Directorate

Subject:Administrative Approval for the Essential maintenance works of functional and non-functional assets iii) flood Embankment (3.180 Km) in Block- Namkhana, P.S-Frezerganj Coastal and Block- Sagar, P.S-Sagar in District- South 24 Parganas during 2024-2025 (No. of Sub-scheme-18 no.) (SCHEME ID--IW/FLOOD/AUTO/T-019-2425), Project ID:- IW242520004S000

The undersigned is directed , by order of the Governor, to say that the Governor has been pleased to accord Administrative Approval for the Project Essential maintenance works of functional and non-functional assets iii) flood Embankment (3.180 Km) in Block- Namkhana, P.S-Frezerganj Coastal and Block- Sagar, P.S-Sagar in District- South 24 Parganas during 2024-2025 (No. of Sub-scheme-18 no.) (SCHEME ID--IW/FLOOD/AUTO/T-019-2425), the details of which has been given below.

Name of the Project: Essential maintenance works of functional and non-functional assets iii) flood Embankment (3.180 Km) in Block- Namkhana, P.S-Frezerganj Coastal and Block- Sagar, P.S-Sagar in District- South 24 Parganas during 2024-2025 (No. of Sub-scheme-18 no.) (SCHEME ID--IW/FLOOD/AUTO/T-019-2425)

Project ID: IW242520004S000


Address : Block- Namkhana, P.S-Frezerganj Coastal and Block- Sagar, P.S-Sagar in District- South 24 Parganas.

Administrative Approval: Rs 29761824 (Two Crore Ninety Seven Lakh Sixty One Thousand Eight Hundred Twenty Four Only.)

Phasing amount and chargeable head of accounts

SI No.	Financial Year	Head	Scheme Type	Scheme Name	Amount
1	2024-25	32-2711-01-001-00-002-19-00-V	State Development Schemes	Maintenance Expenditure in Flood Control Sector	6000000
2	2025-26	32-2711-01-001-00-002-19-00-V	State Development Schemes	Maintenance Expenditure in Flood Control Sector	12000000
3	2026-27	32-2711-01-001-00-002-19-00-V	State Development Schemes	Maintenance Expenditure in Flood Control Sector	11761824
Total					29761824

This order is issued with the concurrence of FINANCIAL ADVISOR (Irrigation & Waterways) of this Department vide their / his U.O No. AA2425061026FA00 Dated 25/07/2024.



JOINT SECRETARY(WORKS)
Government of West Bengal
Irrigation & Waterways Department

Memo No: GO2425021409IW

Date: 26/07/2024

Copy forwarded for information and necessary action:

- The Addl. Chief Secretary / Secretary-Irrigation & Waterways Department
- The Principal Accountant General (A&E)-West Bengal
- The Principal Accountant General (Audit)-West Bengal
- The Principal Accountant General (RW/LBA)-West Bengal
- The Financial Advisor-Irrigation & Waterways Department
- The Finance Department-(Group F)


JOINT SECRETARY(WORKS)
Government of West Bengal
Irrigation & Waterways Department

SCHEME ID : IW/FLOOD/AUTO/T-019-2425

Name of the Main Scheme :- Scheme for "Scheme for essential maintenance works of functional and non-functional assets iii) flood Embankment (3.180 Km) in Block- Namkhana, P.S-Frezerganj Coastal and Block- Sagar, P.S-Sagar in District- South 24 Parganas during 2024-2025.


Consists of following Sub-estimates:-

Sl No.	Name of Sub-estimates as per tender	Tendered amount (Rs.)	Contingency 3% of amount put to tender (Rs.)
1	M/R of Sundarban Embankment in between Ch. 11.00 KM. to 11.15 Km. for a length of 150 m facing river Gobadia in Mouza-Ramgopalpur under Kakdwip Irrigation Sub Division of Kakdwip Irrigation Division	199950.00	5941.00
2	M/R to damage of sundarban embankment for a length of 150 m at Ramratanpur facing right bank of Kalnagani Khal under Kakdwip Irrigation Sub-Division of Kakdwip Irrigation Division within Block- Kakdwip, District South 24 parganas	1584966.00	47140.00
3	M/R to Damage Sundarban Embankment from Ch. 4.450 km to Ch. 4.540 Km for a length of 90.00 m. facing River Muriganga at Mouza - Kusumtala under Mousuni Irrigation Sub Division of Kakdwip Irrigation Division	1189618.00	47232.00
4	M/R to Damage Sundarban Embankment from Ch. 12.02 km to Ch. 12.250 Km for a length of 230.00 m. facing river Chenargang at Mouza - Baliara under Mousuni Irrigation Sub Division of Kakdwip Irrigation Division.	1628335.00	57690.00
5	M/R to Damage Sundarban Embankment from Mongal Sahu's house to subal Satra's land for a length of 165.00 m. facing river Chenargang at Mouza - Mousuni under Mousuni Irrigation Sub Division of Kakdwip Irrigation Division	776996.00	23102.00
6	M/R to damaged Sundarban Embankment by placing porcupine cages for a length of 120 m from Ch. - 1.980 Km to 2.100 Km facing river Muriganga at mouza - Ut. Narayanganj under Mousuni Irrigation Sub-Division of Kakdwip Irrigation Division within block-Namkhana, Dist- South 24 Parganas	429881.00	17513.00
7	M/R to severely damaged of Sundarban Embankment for a length of 235.00 metre from Ch. 3.55 km. to Ch. 3.785 Km. facing Bay of Bengal at mouza Patibunia under Mousuni (I) Sub - Division of Kakdwip (I) Division within block-Namkhana, Dist- South 24 Parganas.	3777416.00	133033.00

Sl No.	Name of Sub-estimates as per tender	Tendered amount (Rs.)	Contingency 3% of amount put to tender (Rs.)
8	M/R to damaged of Sundarban Embankment from Ch. 5.85 . km. to Ch.6.055 Km. for a length of 205.0 m.,facing Sea Bay Of Bengal at mouza - Patibunia under Mousuni (I) Sub - Division of kakdwip (I)Division within Block Namkhana during the year 2023-24	3323938.00	112386.00
9	M/R to severely damaged of Sundarban Embankment for a length of 300.00 metre from Ch. 3.15 km. to Ch. 3.45 Km. facing confluence point of Chenargang and bay of Bengal at mouza Patibunia under Mousuni (I) Sub - Division of Kakdwip (I) Division within block-Namkhana, Dist- South 24 Parganas.	2279173.00	113113.00
10	M/R to severely damaged Sundarban Embankment for a length of 143 metre in between Ch 16.807 Km & 16.950 Km on right bank of Muriganga at mouza-Bankimnagar under Sagar (I) Sub - Division of Kakdwip (I) Division within block-Sagar.	2975758.00	110485.00
11	M/R to damaged Sundarban Embankment by strenthening ringh bundh for a length of 330 metre on right bank of Muriganga at mouzaBankimnagar under Sagar (I) Sub - Division of Kakdwip (I) Division within block-Sagar.	1924808.00	73952.00
12	M/R to damaged Sundarban embankment by wave breaker of for a length of 144 m & maintenance the same from May,2024 to December, 2024 along right bank of river Muriganga in mouza- Bankimnagar under Sagar Irrigation Sub Division of Kakdwip Irrigation Division.	1094003.00	40619.00
13	M/R to severely damaged Sundarban Embankment for a length of 170 metre in between Ch 15.950 Km to 16.120 Km on right bank of Muriganga at mouza-Bankimnagar under Sagar (I) Sub - Division of Kakdwip (I) Division within block-Sagar.	2603473.00	96651.00
14	M/R to damaged Sundarban Embankment in between ch.0.300 km to ch.0.420 km. for a length of 120.00m at Mouza- Mahishamari facing bay of Bengal within Block Sagar under Sargar (I) Sub- Division of Kakdwip Irrigation Division	575646.00	27092.00
15	M/R to damaged Sundarban Embankment in between ch.11.700 km to ch.11.850 km. for a length of 150.00m at Mouza- Shibpur facing bay of Bengal within Block Sagar under Sargar	867478.00	45560.00

Sl No.	Name of Sub-estimates as per tender	Tendered amount (Rs.)	Contingency 3% of amount put to tender (Rs.)
	(I) Sub- Division of Kakdwip Irrigation Division		
16	M/R to damaged Sundarban Embankment in between ch.10.200 km to ch.10.450 km. for a length of 250.00m at Mouza- Shibpur facing bay of Bengal within Block Sagar under Sargar (I) Sub- Division of Kakdwip Irrigation Division	1377346.00	72338.00
17	M/R to Damage Sundarban Embankment in between land of Sukesh Roy to land of Ram Roy for a length of 100 mtr facing river hooghly in mouza- Sapkhali, BlockSagar, under Sagar (I) Sub Division of Kakdwip (I) Division.	800297.00	30968.00
18	M/R to Sundarban Embankment damaged due to tidal effect and wave dash near the house of Dilip Kandar to land of Nitai Maity for a total length of 150 mtr of river Muri ganga Rt bank in mouza- Kashtala, BlockSagar, under Sagar (I) Sub Division of Kakdwip (I) Division.	1245101.00	52826.00
Total:		28654183.00	1107641.00

Estimated Cost of Main Estimate.- Rs. 29761824.00


 Joint Secretary Works
 Irrigation & Waterways Department