

GOVERNMENT OF WEST BENGAL  
Irrigation & Waterways Department  
Jalasampad Bhawan, 3rd Floor, Western Block, Salt Lake,

Date: 03/02/2021

Memo No:GO2021005810IW  
File No:IW/P/IB-SDS-16/2020-21

From:- JOINT SECRETARY  
Irrigation & Waterways  
GOVERNMENT OF WEST BENGAL  
Irrigation & Waterways

To:The  
Executive Engineer, West Midnapore Division , Irrigation &  
Waterways Directorate

Subject:Administrative Approval for the Essential Maintenance works of functional and non-functional assets (i) Flood Embankment- (16.50 Km.), (ii) Inspection Roads- (4.00 Km.) in Blocks- Ghatal, Daspur-I and Daspur-II, P.Ss- Ghatal and Daspur, District-Paschim Medinipur during 2020-21.  
Scheme Id.-IW/MR/192/2020-21  
,Project ID:- IW202134985S000

The undersigned is directed , by order of the Governor, to say that the Governor has been pleased to accord Administrative Approval for the Project Essential Maintenance works of functional and non-functional assets (i) Flood Embankment- (16.50 Km.), (ii) Inspection Roads- (4.00 Km.) in Blocks- Ghatal, Daspur-I and Daspur-II, P.Ss- Ghatal and Daspur, District-Paschim Medinipur during 2020-21.  
Scheme Id.-IW/MR/192/2020-21  
,the details of which has been given below.

Name of the Project: Essential Maintenance works of functional and non-functional assets (i) Flood Embankment- (16.50 Km.), (ii) Inspection Roads- (4.00 Km.) in Blocks- Ghatal, Daspur-I and Daspur-II, P.Ss- Ghatal and Daspur, District-Paschim Medinipur during 2020-21.  
Scheme Id.-IW/MR/192/2020-21

Project ID: IW202134985S000

Address : blocks- Ghatal, Daspur-I and Daspur-II, P.Ss- Ghatal and Daspur, District-Paschim Medinipur

Administrative Approval: Rs 9986000 (Ninety Nine Lakh Eighty Six Thousand Only.)

Phasing amount and chargeable head of accounts


Sl No.	Financial Year	Head	Scheme Type	Scheme Name	Amount
1	2020-21	32-2711-01-001-00-002-19-00-V	State Development Schemes	Maintenance Expenditure in Flood Control Sector	9986000
Total					9986000

Additional Conditions

Conditions Description

- 1 List of the part estimates (total 17 numbers) of the main scheme is attached as Annex, which is an offline document and authenticated by the undersigned. The pdf version of the online AAFS generated G.O. of Administrative Approval together with the Annex is available on the Departmental website [www.wbiwd.gov.in](http://www.wbiwd.gov.in) under Notification link. The part estimates are also deemed to have been administratively approved along with the main scheme. While submitting bills to the treasuries, the Divisional Engineers will quote the G.O. Number of the main scheme as reference to Administrative Approval to the part estimates and produce the relevant G.O. with Annex, with the part estimate duly marked.

This order is issued with the concurrence of FINANCIAL ADVISOR (Irrigation & Waterways) of this Department vide their / his U.O No. AA2021021138FA00 Dated 27/01/2021.


  
JOINT SECRETARY  
Government of West Bengal  
Irrigation & Waterways Department

Date: 03/02/2021

Memo No: GO2021005810IW

Copy forwarded for information and necessary action:

- The Financial Advisor-(Irrigation & Waterways Department)
- The Additional Chief Secretary/Secretary -(Irrigation & Waterways Department)
- The Principal Accountant General(A&E)-West Bengal
- The Principal Accountant General(Audit)-West Bengal
- The Principal Accountant General(RW/LBA)-West Bengal
- The Finance Department-( Group F&N )

  
JOINT SECRETARY  
Government of West Bengal  
Irrigation & Waterways Department

**Enclosure to I&W D's AA GO No. GO2021005810IW Dated 03.02.2021.**

**I&WD's Main scheme ID: IW/MR/192/2020-21**

*(Rs. in lakh)*


Sl. No.	Name of sub-estimates as per tender	Tendered amount	Contingency @ 3% of amount put to tender
1	2	3	4
1	Maintenance & repair to protection work at road near Chalksultanpur on Mohankhali Circuit embankment at ch. 31.00 km (length 50.00 m) at Mouza Chak Sultan in Block Daspur-II, P.S Daspur, District Paschim Medinipur.	10.47	0.32
2	Protective measure of ex-zamindary embankment at Panja para, Mouza Boluri over right bank of river Shilabati in Block Daspur-I, P.S Daspur, District Paschim Medinipur.	21.73	0.82
3	Emergent repair of left embankment along with inspection path of Harighata Khal near house of Asit maji at Mouza Chaipat under Block Daspur-II, P.S Daspur, District Paschim Medinipur.	4.98	0.19
4	Protective measure of ex-zamindary embankment by EUC bullah & drum sheet at Kishorechak, Mouza Mansuka over left bank of river Dwarekeswar in P.S & Block Ghatal, District Paschim Medinipur.	5.12	0.15
5	Flood precautionary measure from ch. 70.15 km to ch. 70.19 km near High School at river side of Chetua Circuit embankment of river Shilabati in Block Daspur-I, P.S Daspur, District Paschim Medinipur.	5.12	0.15
6	Flood precautionary measure at right side of Dharma ex-zamindary bundh (outfall of Bhasra Khal) in between ch. 1.00 km to ch. 1.050 km (total length of 42 m) at Mouza Dharma, Block Daspur-I, District Paschim Medinipur.	4.63	0.14
7	Flood precautionary measure at right side of Dharma ex-zamindary bundh (outfall of Bhasra Khal) in between ch. 0.100 km to ch. 0.150 km (total length of 44 m) at Mouza Dharma, Block Daspur-I, District Paschim Medinipur.	4.85	0.15
8	Flood precautionary measure from ch. 68.380 km to 68.420 km near Daspur Park at river side of Chetua Circuit embankment of river Shilabati at Mouza Sujanagar, Block Daspur-I, P.S Daspur, District Paschim Medinipur.	4.54	0.14
9	Flood precautionary measure from 68.340 km to ch. 68.375 km near Daspur Park at river side of Chetua Circuit embankment of river Shilabati at Mouza Sujanagar, Block Daspur-I, P.S Daspur, District Paschim Medinipur.	4.84	0.15
10	Flood precautionary measure (FMP) for emergent repair of rain cut over Chetua Circuit embankment in between ch. 33.70 km & 37.50 km, in between ch. 38.60 km & 39.50 km, in between ch. 40.00 km & 40.90 km, in between ch. 41.30 km & 42.40 km, in between ch. 43.00 km & 44.00 km along left bank of river Palaspai in Mouzas Palaspai, Ajuria & Chak Sultan in Block Daspur-II, P.S Daspur, District Paschim Medinipur.	4.41	0.13

I&WD's Main scheme ID: IW/MR/192/2020-21

(Rs. in lakh)

Sl. No.	Name of sub-estimates as per tender	Tendered amount	Contingency @ 3% of amount put to tender
1	2	3	4
11	Flood precautionary measure (FPM) of C.C embankment from ch. 44.00 km to 57.00 km in connection with monsoon 2020 in Block Daspur-I, P.S Daspur, District Paschim Medinipur.	4.52	0.14
12	Repair of moorum road from ch. 22.50 km to ch. 23.50 km over D.C embankment at Mouza Jyotisab, G.P Nandanpur-II, Block & P.S Daspur-I, District Paschim Medinipur.	4.83	0.14
13	Repairs to slip of D.C embankment at ch. 13.500 km in connection with forth coming monsoon 2020 in Mouza Basantapur in Block Daspur-I, District Paschim Medinipur under D.C-II Section of Ghatal Irrigation Sub-Division within West Midnapore Division.	2.10	0.06
14	Flood precautionary measure for raincuts & strengthening of D.C embankment in between ch. 22.500 km to 30.500 km in Mouzas Postana, Manikpur & Jyotisab, Block Daspur-I, P.S Daspur, District Paschim Medinipur.	2.46	0.07
15	Flood precautionary measure for raincuts & strengthening of D.C embankment in between ch. 0.00 km to 10.00 km in Mouzas Postana, Janardanpur, Damodarpur & Radhanagar, Block Daspur-I, P.S Daspur, District Paschim Medinipur.	3.70	0.11
16	Flood precautionary measure (FPM) for emergent repair of rain cut over Mohankhali Circuit embankment in between ch. 30.00 km & 33.00 km, in between ch. 34.20 km & 35.30 km, in between ch. 36.50 km & 39.60 km along right bank of river Palaspai in Mouzas Rampur & Palaspai in Block Daspur-II, P.S Daspur, District Paschim Medinipur.	3.70	0.11
17	Flood precautionary measure and emergent protection of rain cut over Chetua Circuit embankment in between ch. 57.00 km & ch. 67.00 km and ch. 0.00 km & 4.00 km (both side of embankment) at Jadupur, Rajnagar & Ghatal Municipality under G.P Rajnagar & Ghatal Municipality, Block Daspur-I & Ghatal, P.Ss Daspur & Ghatal, Paschim Medinipur.	4.75	0.14
<b>Total :</b>		<b>96.75</b>	<b>3.11</b>

Estimated Cost of Main Estimate : ₹ 99.86 Lakh

  
 Joint Secretary (Works)  
 Irrigation & Waterways Department  
 Government of West Bengal

GOVERNMENT OF WEST BENGAL  
Irrigation & Waterways Department  
Jalasampad Bhawan, 3rd Floor, Western Block, Salt Lake,

Date: 03/02/2021

Memo No:GO2021005812IW  
File No:IW/P/IB-SDS-16/2020-21

From:- JOINT SECRETARY  
Irrigation & Waterways  
GOVERNMENT OF WEST BENGAL  
Irrigation & Waterways

To:The  
Executive Engineer, West Midnapore Division , Irrigation &  
Waterways Directorate

Subject:Administrative Approval for the Essential Maintenance works of functional and non-functional assets (i) Flood Embankment- (7.33 Km.) (ii) Irrigation Canal of Mejur Scheme- (28.00 Km.), (iii) Infrastructure / Office - (195.00 Sq.M) in Blocks- Debra, Kharagpur-II, Keshpur, Midnapore Sadar, Narayangarh and Panskura, P.Ss- Debra, Kharagpur Local, Keshpur, Midnapore Sadar, Narayangarh and Panskura, District-Paschim Medinipur during 2020-21.  
Scheme Id.-IW/MR/193/2020-21  
,Project ID:- IW202134983S000

The undersigned is directed , by order of the Governor, to say that the Governor has been pleased to accord Administrative Approval for the Project Essential Maintenance works of functional and non-functional assets (i) Flood Embankment- (7.33 Km.) (ii) Irrigation Canal of Mejur Scheme- (28.00 Km.), (iii) Infrastructure / Office - (195.00 Sq.M) in Blocks- Debra, Kharagpur-II, Keshpur, Midnapore Sadar, Narayangarh and Panskura, P.Ss- Debra, Kharagpur Local, Keshpur, Midnapore Sadar, Narayangarh and Panskura, District-Paschim Medinipur during 2020-21.  
Scheme Id.-IW/MR/193/2020-21  
,the details of which has been given below.

Name of the Project: Essential Maintenance works of functional and non-functional assets (i) Flood Embankment- (7.33 Km.) (ii) Irrigation Canal of Mejur Scheme- (28.00 Km.), (iii) Infrastructure / Office - (195.00 Sq.M) in Blocks- Debra, Kharagpur-II, Keshpur, Midnapore Sadar, Narayangarh and Panskura, P.Ss- Debra, Kharagpur Local, Keshpur, Midnapore Sadar, Narayangarh and Panskura, District-Paschim Medinipur during 2020-21.  
Scheme Id.-IW/MR/193/2020-21

Project ID: IW202134983S000

Address : Blocks- Debra, Kharagpur-II, Keshpur, Midnapore Sadar, Narayangarh and Panskura, P.Ss- Debra, Kharagpur Local, Keshpur, Midnapore Sadar, Narayangarh and Panskura, District-Paschim Medinipur

Administrative Approval: Rs 9564000 (Ninety Five Lakh Sixty Four Thousand Only.)

Phasing amount and chargeable head of accounts

Sl No.	Financial Year	Head	Scheme Type	Scheme Name	Amount
1	2020-21	32-2711-01-001-00-002-19-00-V	State Development Schemes	Maintenance Expenditure in Flood Control Sector	9564000
Total					9564000

Additional Conditions

Conditions Description

- 1 List of the part estimates (total 27 numbers) of the main scheme is attached as Annex, which is an offline document and authenticated by the undersigned. The pdf version of the online AAFS generated G.O. of Administrative Approval together with the Annex is available on the Departmental website [www.wbiwd.gov.in](http://www.wbiwd.gov.in) under Notification link. The part estimates are also deemed to have been administratively approved along with the main scheme. While submitting bills to the treasuries, the Divisional Engineers will quote the G.O. Number of the main scheme as reference to Administrative Approval to the part estimates and produce the relevant G.O. with Annex, with the part estimate duly marked.

This order is issued with the concurrence of FINANCIAL ADVISOR (Irrigation & Waterways) of this Department vide their / his U.O No. AA2021021139FA00 Dated 27/01/2021.

  
JOINT SECRETARY

Government of West Bengal  
Irrigation & Waterways Department

Date: 03/02/2021

Memo No: GO2021005812IW

Copy forwarded for information and necessary action:

The Additional Chief Secretary/Secretary -(Irrigation & Waterways Department)

The Principal Accountant General(A&E)-West Bengal

The Principal Accountant General(Audit)-West Bengal

The Principal Accountant General(RW/LBA)-West Bengal

The Financial Advisor-(Irrigation & Waterways Department)

The Finance Department-( Group F&N )

  
JOINT SECRETARY

Government of West Bengal  
Irrigation & Waterways Department

**Enclosure to I&W D's AA GO No. GO2021005812IW Dated 03.02.2021.**

**I&WD's Main scheme ID: IW/MR/193/2020-21**

*(Rs. in lakh)*

Sl. No.	Name of sub-estimates as per tender	Tendered amount	Contingency @ 3% of amount put to tender
1	2	3	4
1	Maintenance & repair and periodical maintenance of 10 (ten) nos. irrigation canal of total length 49.49 km at Dy-2A of MMC (10.00 km), Dy-4S of MMC (4.00 km), Goyalara Irrigation Sub-Division-Branch Canal (2.00 km), Nag Canal (5.40 km), Dy-1A of 1 Main Canal (3.50 km), Dy-1B of 1 Main Canal (3.70 km), Dy-1C of 1 Main Canal (6.60 km), Dhenga Sub-Branch Canal (2.00 km), Dy-4B of 4 Main Canal (8.50 km), Dy-4C of 4 Main Canal (3.70 km) of Midnapur Main Canal for khariff irrigation 2020 during the months July to October 2020 under Lachmapur Irrigation Section of Lachmapur Irrigation Sub-Division within West Midnapore Division in Block Kharagpur-II, P.S Kharagpur (Local), District Paschim Medinipur.	9.73	0.29
2	Maintenance & repair and periodical maintenance of 6 (six) nos. irrigation canal of total length 33.00 km at Dy-3A (7.00 km), Dy-3B (2.00 km), Dy-3D (7.00 km), Dy-3E (7.00 km), Chaltageria Canal (5.00 km), Rambhadrapur Canal (5.00 km) of 3-Main Canal of Midnapur Main Canal for khariff irrigation 2020 during the months July to October 2020 under Lachmapur Irrigation Section of Lachmapur Irrigation Sub-Division within West Midnapore Division in Block & P.S Debra, District Paschim Medinipur.	11.81	0.36
3	Maintenance & repair and periodical maintenance of 12 (twelve) nos. irrigation canal of total length 55.00 km of 1-Main Canal at Ratanpur Canal (7.00 km), Swargeria Canal (7.50 km), 1-D Canal (10.00 km), Gokulpur Sub-Branch (3.00 km), 1-E Canal (3.00 km), Chakmarampur Canal (2.00 km), Chakkossye Canal (4.50 km), 1-F Canal (4.00 km), Abdulla Canal (2.00 km), Chasantra Canal (5.00 km), Chakmawa Canal (3.00 km), 1-G Canal (4.00 km) of khariff irrigation 2020 during the months July to October 2020 under Mawa Irrigation Section of Lachmapur Irrigation Sub-Division within West Midnapore Division in Block Kharagpur-II, P.S Kharagpur (Local), District Paschim Medinipur.	10.04	0.30
4	Maintenance & repair to the branch of M.M.C named by 6 Main Canal (19.00 km), 6PL (2.50 km), 6S Canal (12.00 km), 6SPL (5.00 km), 12 nos. Branch Canal (5.00 km), 8 nos. Branch Canal (5.00 km) of khariff irrigation 2020 during the months July to October 2020 under Balichak Irrigation Section of Lachmapur Irrigation Sub-Division within West Midnapore Division in Block & P.S Debra, District Paschim Medinipur.	7.64	0.23


Sl. No.	Name of sub-estimates as per tender	Tendered amount	Contingency @ 3% of amount put to tender
1	2	3	4
5	Maintenance & repair to the branch of 4-Main Canal named by E-Canal (4.80 km), F-Canal (4.80 km), G-Canal (5.90 km), H-Canal (12.00 km), 4-I Canal (6.00 km), 4-I-1 Canal (8.00 km), 4-I-2 Canal (8.00 km), Jamna Canal (4.00 km) of khariff irrigation 2020 during the months July to October 2020 under Simlageria Irrigation Section of Lachmapur Irrigation Sub-Division within West Midnapore Division in Block & P.S Pingla, District Paschim Medinipur.	8.22	0.25
6	Flood precautionary measures (FPM) to ex-zamindary bundh from Ganadiha Chakmansur to Biswantahpur (total length of 7.25 km) for ensuing monsoon period 2020 of Keshpur Block in P.S Keshpur, District Paschim Medinipur under Anicut (HQ) Section, Paschim Medinipur.	2.38	0.07
7	Flood precautionary measures (FPM) to ex-zamindary bundh from Udaypur to Kanchangeria (working length = 6.00 km) for ensuing monsoon period 2020 of Medinipur Sadar Block in P.S Kotwali, District Paschim Medinipur under Anicut (HQ) Section of Lachmapur Irrigation Sub-Division within West Midnapore Division, Paschim Medinipur.	2.24	0.07
8	Flood precautionary measures (FPM) to Kalaichandi flood embankment (PH-II) in between ch. 13.50 km to 17.00 km for ensuing monsoon period 2020 of Medinipur Sadar Block in P.S Kotwali, District Paschim Medinipur under Anicut (HQ) Section of Lachmapur Irrigation Sub-Division within West Midnapore Division, Paschim Medinipur.	2.17	0.07
9	Flood precautionary measures (FPM) to Kalaichandi flood embankment (PH-II) in between ch. 9.50 km to 13.30 km for ensuing monsoon period 2020 of Medinipur Sadar Block in P.S Kotwali, District Paschim Medinipur under Anicut Section of Lachmapur Irrigation Sub-Division within West Midnapore Division, Paschim Medinipur.	1.98	0.06
10	Flood precautionary measures (FPM) to ex-zamindary bundh from Ramnagar to Hatihalka (working length = 3.10 km) for ensuing monsoon period 2020 of Medinipur Sadar Block in P.S Kotwali, District Paschim Medinipur under Anicut Section of Lachmapur Irrigation Sub-Division within West Midnapore Division, Paschim Medinipur.	1.63	0.05
11	Flood precautionary measures (FPM) between ch. 10.20 km & 14.00 km of TE1H1 embankment of right bank of river Cossye in Block Kharagpur-I, P.S Kharagpur (Local) under West Midnapore Division.	2.16	0.07
12	Flood precautionary measures (FPM) & slip repair between ch. 25.50 km & 29.00 km of TE1H1 embankment of right bank of river New Cossye in Block & P.S Debra under West Midnapore Division.	2.75	0.08



Sl. No.	Name of sub-estimates as per tender	Tendered amount	Contingency @ 3% of amount put to tender
1	2	3	4
13	Flood precautionary measures (FPM) & slip repair between ch. 32.00 km & 34.00 km of TE1H1 embankment of right bank of river New Cossye in Block & P.S Debra under West Midnapore Division.	2.72	0.08
14	Flood precautionary measures (FPM) & slip repair between ch. 38.00 km & 41.50 km of TE1H1 embankment of right bank of river New Cossye in Block & P.S Debra under West Midnapore Division.	1.84	0.05
15	Flood precautionary measures (FPM) between ch. 3.00 km & 5.80 km of TE2H2 embankment of right bank of river Old Cossye in Block & P.S Debra under West Midnapore Division.	1.51	0.05
16	Flood precautionary measures (FPM) & slip repair from ch. 0.00 to 3.00 km of ex-zamindary embankment (Bhanga Bundh) at Mouzas Shyamnagar, Baikunthapur & Bhanipur of right bank of river Old Cossye in Block & P.S Debra under West Midnapore Division.	2.62	0.08
17	Flood precautionary measures (FPM) & slip repair work between ch. 14.100 km & 16.00 km of TE3H2 embankment of left bank of river New Cossye in Block & P.S Debra under West Midnapore Division.	1.81	0.05
18	Flood precautionary measures (FPM) between ch. 26.00 km & 29.00 km of TE3H2 embankment of left bank of river New Cossye in Block & P.S Debra under West Midnapore Division.	1.90	0.06
19	Flood precautionary measures (FPM) between between Minibgarh Bazar & Aima Gopalpur of ex-zamindary embankment of right bank of river Cossye in Block Kharagpur-II, P.S Kharagpur (Local) under West Midnapore Division.	2.18	0.07
20	Emergent repairs to raincuts, vertical, slip, mending damages including inspection path from ch. 2.50 km to 3.00 km of TE1H1 embankment of right bank of river Cossye in Block Kharagpur-II, P.S Kharagpur (Local), District Paschim Medinipur.	4.12	0.12
21	Maintenance & repair of electrical work for the office building of Canal Revenue Division at Block Midnapore Sadar, P.S Kotwali, District Paschim Medinipur.	0.93	0.03
22	Minor repair of the Quarter No. Type-II-A/3 & EE/WMD Chamber at Sekhpur Irrigation Colony in Block Midnapore Sadar, P.S Kotwali, District Paschim Medinipur.	2.66	0.08
23	Maintenance & repair to grill/gates of Mohanpur Annexe Building at Mohanpur, Block Kharagpur-I, P.S Kharagpur (Local), District Paschim Medinipur.	0.76	0.02
24	Development of Mohanpur Gauge Station surround campus including inside road at Mohanpur, Block Kharagpur-I, P.S Kharagpur (Local), District Paschim Medinipur.	3.03	0.09
25	Fixing of TBM pillar (upstream & downstream) on both sides of river Cossye adjacent to Anicut structure at Mouza Mohanpur & Srirampur in Blocks Midnapore Sadar & Kharagpur-II, P.Ss Kotwali & Kharagpur (Local), District Paschim Medinipur.	0.69	0.02

Sl. No.	Name of sub-estimates as per tender	Tendered amount	Contingency @ 3% of amount put to tender
1	2	3	4
26	Improvement of Vidyasagar Ghat (DAV School Ghat) & Jail Pukur at Block Midnapore Sadar, P.S Kotwali, District Paschim Medinipur.	2.25	0.07
27	Improvement of Gandhi Ghat at left bank of river Kangsabati at Block Midnapore Sadar, P.S Kotwali, District Paschim Medinipur.	1.07	0.03
<b>Total :</b>		<b>92.84</b>	<b>2.80</b>

**Estimated Cost of Main Estimate : ₹ 95.64 Lakh**

  
 Joint Secretary (Works)  
 Irrigation & Waterways Department  
 Government of West Bengal

GOVERNMENT OF WEST BENGAL  
Irrigation & Waterways Department  
Jalasampad Bhawan, 3rd Floor, Western Block, Salt Lake,

Date: 03/02/2021

Memo No:GO2021005814IW  
File No:IW/P/IB-SDS-16/2020-21

From:- JOINT SECRETARY  
Irrigation & Waterways  
GOVERNMENT OF WEST BENGAL  
Irrigation & Waterways

To:The  
Executive Engineer, West Midnapore Division , Irrigation &  
Waterways Directorate

Subject:Administrative Approval for the Essential Maintenance works of functional and non-functional assets (i) Flood Embankment- (17.07 Km.), (ii) Drainage Sluice- (18 Nos.) in Blocks- Ghatal, Daspur-I and Daspur-II, P.Ss- Ghatal and Daspur, District-Paschim Medinipur during 2020-21.  
Scheme Id.-IW/MR/194/2020-21  
,Project ID:- IW202134986S000

The undersigned is directed , by order of the Governor, to say that the Governor has been pleased to accord Administrative Approval for the Project Essential Maintenance works of functional and non-functional assets (i) Flood Embankment- (17.07 Km.), (ii) Drainage Sluice- (18 Nos.) in Blocks- Ghatal, Daspur-I and Daspur-II, P.Ss- Ghatal and Daspur, District-Paschim Medinipur during 2020-21.  
Scheme Id.-IW/MR/194/2020-21  
,the details of which has been given below

Name of the Project: Essential Maintenance works of functional and non-functional assets (i) Flood Embankment- (17.07 Km.), (ii) Drainage Sluice- (18 Nos.) in Blocks- Ghatal, Daspur-I and Daspur-II, P.Ss- Ghatal and Daspur, District-Paschim Medinipur during 2020-21.  
Scheme Id.-IW/MR/194/2020-21

Project ID: IW202134986S000

Address : Blocks- Ghatal, Daspur-I and Daspur-II, P.Ss- Ghatal and Daspur, District-Paschim Medinipur

Administrative Approval: Rs 9740000 (Ninety Seven Lakh Forty Thousand Only.)

Phasing amount and chargeable head of accounts


Sl No.	Financial Year	Head	Scheme Type	Scheme Name	Amount
1	2020-21	32-2711-01-001-00-002-19-00-V	State Development Schemes	Maintenance Expenditure in Flood Control Sector	9740000
Total					9740000

Additional Conditions

Conditions Description

- 1 List of the part estimates (total 27 numbers) of the main scheme is attached as Annex, which is an offline document and authenticated by the undersigned. The pdf version of the online AAFS generated G.O. of Administrative Approval together with the Annex is available on the Departmental website [www.wbiwd.gov.in](http://www.wbiwd.gov.in) under Notification link. The part estimates are also deemed to have been administratively approved along with the main scheme. While submitting bills to the treasuries, the Divisional Engineers will quote the G.O. Number of the main scheme as reference to Administrative Approval to the part estimates and produce the relevant G.O. with Annex, with the part estimate duly marked.

This order is issued with the concurrence of FINANCIAL ADVISOR ( Irrigation & Waterways) of this Department vide their / his U.O No. AA2021021140FA00 Dated 27/01/2021.


  
JOINT SECRETARY  
Government of West Bengal  
Irrigation & Waterways Department

Date: 03/02/2021

Memo No: GO2021005814IW

Copy forwarded for information and necessary action:

- The Finance Department-( Group F&N )
- The Additional Chief Secretary/Secretary -(Irrigation & Waterways Department)
- The Principal Accountant General(A&E)-West Bengal
- The Principal Accountant General(Audit)-West Bengal
- The Principal Accountant General(RW/LBA)-West Bengal
- The Financial Advisor-(Irrigation & Waterways Department)

  
JOINT SECRETARY  
Government of West Bengal  
Irrigation & Waterways Department

**Enclosure to I&W D's AA GO No. GO2021005814IW Dated 03.02.2021.**

**I&WD's Main scheme ID: IW/MR/194/2020-21**

*(Rs. In lakh)*


Sl. No.	Name of sub-estimates as per tender	Tendered amount	Contingency @ 3% of amount put to tender
1	2	3	4
1	Flood precautionary measures and emergent protection of rain cut over Chetua Circuit embankment in between ch. 5.00 km & ch. 22.00 km (both side of embankment) at Mouza Pratappur, Harshpur, Shyamsundarpur & Jotekanramgar under Blocks Daspur-II & Ghatal, P.Ss Daspur & Ghatal, Paschim Medinipur.	4.52	0.13
2	Repair of moorum road from ch. 8.00 km to ch. 8.50 km over D.C-II embankment at Mouza Kandilpur & Kolmijore, G.P Sarberia-I, P.S & Block Daspur-I, District Paschim Medinipur.	2.79	0.08
3	Emergent repair for protection at guardwall of D.C embankment at ch. 16.00 km at Mouza Rabidaspur in Block Daspur-I, District Paschim Medinipur under Ghatal Irrigation Sub-Division within West Midnapore Division.	1.75	0.05
4	Repair to slip of DC embankment at ch. 18.30 km & ch. 18.45 km in connection with monsoon 2020 in Mouza Biharichak, Block Daspur-I, District Paschim Medinipur under DC-II Section of Ghatal Irrigation Sub-Division within West Midnapore Division.	2.98	0.09
5	Emergent repair of ex-zamindari embankment situated along right bank of the river Silabati at spill zone in Dolai Para within G.P Rajnagar, P.S Daspur, Block Daspur-I, District Paschim Medinipur.	4.85	0.14
6	Emergent repair of ex-zamindari embankment situated along right bank of the river Silabati at spill zone in Haitpara within G.P Rajnagar, P.S Daspur, Block Daspur-I, District Paschim Medinipur.	4.67	0.13
7	Emergent restoraton of side slip of ex-zamindari embankment at Dhenkir Ghat, left bank of river Silabati (Reach-I, length of work = 53.00 m) in Mouza Panna, Block & P.S Ghatal, Paschim Medinipur.	4.74	0.14
8	Emergent restoraton of side slip of ex-zamindari embankment at Dhenkir Ghat, left bank of river Silabati (Reach-II, length of work = 55.00 m) in Mouza Panna, Block & P.S Ghatal, Paschim Medinipur.	4.72	0.14
9	Emergent restoraton of side slip of ex-zamindari embankment at Dhenkir Ghat, left bank of river Silabati (Reach-III, length of work = 58.00 m) in Mouza Panna, Block & P.S Ghatal, Paschim Medinipur.	4.66	0.14
10	Emergent restoraton of side slip of ex-zamindari embankment at Dhenkir Ghat, left bank of river Silabati (Reach-IV, length of work = 51.00 m) in Mouza Panna, Block & P.S Ghatal, Paschim Medinipur.	4.39	0.13
11	Emergent restoraton of side slip of ex-zamindari embankment at Dhenkir Ghat, left bank of river Silabati (Reach-V, length of work = 47.00 m) in Mouza Panna, Block & P.S Ghatal, Paschim Medinipur.	4.77	0.14
12	Emergent repair to slip at ch. 46.00 km of C.C embankment (left bank of Palaspai) and at ch. 52.00 km of C.C embankment (left bank of Old Cossye) in P.S Daspur, Block Daspur-I, District Paschim Medinipur.	2.87	0.09

Sl. No.	Name of sub-estimates as per tender	Tendered amount	Contingency @ 3% of amount put to tender
1	2	3	4
13	Emergent restoration of slip failure of Chetua Circuit embankment over right bank of river Silabati at Samanta Para, Mouza Pratappur in Block & P.S Ghatal, District Paschim Medinipur.	4.68	0.14
14	Emergent restoration of slip failure over right bank of ex-zamindari embankment of river Silabati near house of Volanath Pramanik Mouza Samat in Block Daspur-I, P.S Daspur, District Paschim Medinipur.	3.82	0.10
15	Emergent restoration of slip failure of Chetua Circuit embankment over right bank of river Silabati near Pratappur RLI, Mouza Pratappur in Block & P.S Ghatal, District Paschim Medinipur.	4.66	0.14
16	Emergent restoration of slip failure of Chetua Circuit embankment over right bank of river Silabati at Chowdhuri Para, Mouza Pratappur in Block & P.S Ghatal, District Paschim Medinipur.	4.66	0.14
17	Emergent repair of rain cut over Chetua Circuit embankment in between ch. 22.00 km & 23.50 km, in between ch. 24.00 km & 25.75 km, in between ch. 26.50 km & 27.25 km, along right bank of river Rupnarayan in Mouzas Kojuri, Benal, Uttar Bard & Mahisghata in Block Daspur-II, P.S Daspur, District Paschim Medinipur.	3.12	0.09
18	Protective measure at river side of Mohankhali Circuit embankment from ch. 36.40 km to ch. 36.425 km (length 25.00 m) at Mouza Palaspai in Block Daspur-II, P.S Daspur, District Paschim Medinipur.	3.90	0.12
19	Protective measure at river side of Mohankhali Circuit embankment from ch. 36.31 km to ch. 36.35 km (length 40.00 m) at Mouza Palaspai in Block Daspur-II, P.S Daspur, District Paschim Medinipur.	4.82	0.14
20	Protective measure at river side of Mohankhali Circuit embankment from ch. 36.45 km to ch. 36.475 km (length 25.00 m) at Mouza Palaspai in Block Daspur-II, P.S Daspur, District Paschim Medinipur.	3.90	0.12
21	Emergent repair of Dadpur, Rabidaspur, Parbatipur, Sahapur & Sripur sluice over M.C & C.C embankment at left bank of Old Cossye river & Durbachati river in Block Daspur-I, District Paschim Medinipur.	2.73	0.08
22	Emergent repair of Kolmijore, Jadupur & Khukurdaha sluice of C.C embankment & M.C embankment at left bank of Old Cossye river & river Durbachati in Block Daspur-I, District Paschim Medinipur.	2.78	0.08
23	Maintenance & repair to different sluice under D.C embankment at Mouza Maheshpur, Biharichak, Chakbualia, Jotisab & Kakdari in left bank of Bhosra Khal in Block Daspur-I, District Paschim Medinipur.	2.90	0.09
24	Emergent repair of Gomrai sluice & Shyamganj sluice over C.C & M.C embankment at left bank of Palaspai river & Durbachati river in Block Daspur-II, District Paschim Medinipur.	2.82	0.08

(Rs. In lakh)

Sl. No.	Name of sub-estimates as per tender	Tendered amount	Contingency @ 3% of amount put to tender
1	2	3	4
25	Sealing of Katan single vent sluice over Chetua Circuit embankment in connection with forthcoming monsoon 2020 in Mouza Gobindapur, Ghatal Municipality, District Paschim Medinipur under Ghatal Section of Ghatal Irrigation Sub-Division within West Midnapore Division.	0.50	0.02
26	Sealing of Shyamsundarpur double vent sluice over Chetua Circuit embankment in connection with forthcoming monsoon 2020 in Mouza Shyamsundarpur, G.P Manoharpur-I, District Paschim Medinipur under Ghatal Section of Ghatal Irrigation Sub-Division within West Midnapore Division.	0.85	0.03
27	Sealing of Harishpur single vent sluice over Chetua Circuit embankment in connection with forthcoming monsoon 2020 in Mouza Harishpur, G.P Manoharpur-I, District Paschim Medinipur under Ghatal Section of Ghatal Irrigation Sub-Division within West Midnapore Division.	0.76	0.02
<b>Total :</b>		<b>94.61</b>	<b>2.79</b>

**Estimated Cost of Main Estimate : ₹ 97.40 Lakh**

  
 Joint Secretary (Works)  
 Irrigation & Waterways Department  
 Government of West Bengal

GOVERNMENT OF WEST BENGAL  
Irrigation & Waterways Department  
Jalasampad Bhawan, 3rd Floor, Western Block, Salt Lake,

Date: 03/02/2021

Memo No:GO2021005815IW  
File No:IW/P/IB-SDS-16/2020-21

From:- JOINT SECRETARY  
Irrigation & Waterways  
GOVERNMENT OF WEST BENGAL  
Irrigation & Waterways

To:The  
Executive Engineer, East Midnapore Division , Irrigation &  
Waterways Directorate

Subject:Administrative Approval for the Scheme for Essential Maintenance works of functional and non-functional assets  
ii) Drainage channels (KM)/ flood embankments (0.060KM)/sea wall (KM)/liners protection works (KM),  
vii) Wooden bridges(10 nos),  
ix) Infrastructure/office (total 72557 sq m).  
IW/MR/195 /2020-21  
,Project ID:- IW202134991S000

The undersigned is directed , by order of the Governor, to say that the Governor has been pleased to accord Administrative Approval for the Project Scheme for Essential Maintenance works of functional and non-functional assets  
ii) Drainage channels (KM)/ flood embankments (0.060KM)/sea wall (KM)/liners protection works (KM),  
vii) Wooden bridges(10 nos),  
ix) Infrastructure/office (total 72557 sq m).  
IW/MR/195 /2020-21  
,the details of which has been given below.

Name of the Project: Scheme for Essential Maintenance works of functional and non-functional assets  
ii) Drainage channels (KM)/ flood embankments (0.060KM)/sea wall (KM)/liners protection works (KM),  
vii) Wooden bridges(10 nos),  
ix) Infrastructure/office (total 72557 sq m).  
IW/MR/195 /2020-21

Project ID: IW202134991S000

Address : Drainage channels (KM)/ flood embankments (0.060KM)/sea wall (KM)

Administrative Approval: Rs 6161000 (Sixty One Lakh Sixty One Thousand Only.)

Phasing amount and chargeable head of accounts

Sl No.	Financial Year	Head	Scheme Type	Scheme Name	Amount
1	2020-21	32-2711-01-001-00-002-19-00-V	State Development Schemes	Maintenance Expenditure in Flood Control Sector	6161000
Total					6161000



Additional Conditions

Conditions Description

- 1 List of the part estimates (total 15 numbers) of the main scheme is attached as Annex, which is an offline document and authenticated by the undersigned. The pdf version of the online AAFS generated G.O. of Administrative Approval together with the Annex is available on the Departmental website [www.wbiwd.gov.in](http://www.wbiwd.gov.in) under Notification link. The part estimates are also deemed to have been administratively approved along with the main scheme. While submitting bills to the treasuries, the Divisional Engineers will quote the G.O. Number of the main scheme as reference to Administrative Approval to the part estimates and produce the relevant G.O. with Annex, with the part estimate duly marked.

This order is issued with the concurrence of FINANCIAL ADVISOR ( Irrigation & Waterways) of this Department vide their / his U.O No. AA2021021142FA00 Dated 27/01/2021.

  
JOINT SECRETARY

Government of West Bengal  
Irrigation & Waterways Department

Date: 03/02/2021

Memo No: GO2021005815IW

Copy forwarded for information and necessary action:

The Additional Chief Secretary/Secretary -(Irrigation & Waterways Department)

The Principal Accountant General(A&E)-West Bengal

The Principal Accountant General(Audit)-West Bengal

The Principal Accountant General(RW/LBA)-West Bengal

The Financial Advisor-(Irrigation & Waterways Department)

The Finance Department-( Group F&N )

  
JOINT SECRETARY

Government of West Bengal  
Irrigation & Waterways Department

**Enclosure to I&W D's AA GO No. GO2021005815IW Dated 03.02.2021.**

**I&WD's Main scheme ID: IW/MR/195/2020-21**

*(Rs. in lakh)*

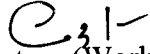
<b>Sl. No.</b>	<b>Name of sub-estimates as per tender</b>	<b>Tendered amount</b>	<b>Contingency @ 3% of amount put to tender</b>
<b>1</b>	<b>2</b>	<b>3</b>	<b>4</b>
1	Renovation of wooden bridge over Kherai Khal at Mouza Arjunda in Block Panskura under East Midnapore Division.	5.65	0.17
2	Renovation of wooden bridge over M.M.C at Mouza Gotpata in Block Panskura under East Midnapore Division.	3.70	0.11
3	Renovation of wooden bridges (Samra, Ragpur, Kishorechak, Lalugeria, Nabintoa, Naratha) in Blocks Moyna & Pingla under East Midnapore Division.	4.86	0.14
4	Renovation of wooden bridge near Hanuman Mandir over Gangakhali Khal at Dakshin Usatpur, G.P Raghunathpur-II, Block Sahid Matangini under East Midnapore Division.	4.82	0.14
5	Renovation of wooden bridge over Gangakhali Khal beside existing damaged RCC bridge at Khamarchak, G.P Nilkunthya, Block Tamluk under East Midnapore Division.	5.18	0.15
6	Jungle clearance in Panskura Sub-Division Office compound, Panskura Section Office colony & Panskura Revenue Office Colony compound from July 2020 to June 2021 under East Midnapore Division.	2.20	0.06
7	Emergent restoration of subsidence caused due to heavy rainfall on 20.05.2020 & 21.05.2020 on left bank, R/S of river Chandia near house of Asit Pal at Mouza Chandipur, G.P Pindrul, Block & P.S Pingla under East Midnapore Division.	2.29	0.07
8	Annual cleaning of Pairatungi Irrigation Colony compound in Tamralipta Municipality, Block & P.S Tamluk under East Midnapore Division.	1.63	0.05
9	Improvement of water supply facility to the new office building inside Pairatungi Irrigation Campus in Tamralipta Municipality, Block & P.S Tamluk under East Midnapore Division.	2.65	0.08
10	Repairs to the boudary wall of Geonkhali Irrigation Bungalow at G.P Geonkhali, Block Mahisadal under East Midnapore Division.	4.09	0.12
11	Construction of drain along the periphery of new office building other allied works inside Pairatungi Irrigation Campus, Tamralipta Municipality, Block & P.S Tamluk under East Midnapore Division.	4.54	0.13
12	Construction of surface water drainage system inside Pairatungi Irrigation Campus, Tamralipta Municipality, Block & P.S Tamluk under East Midnapore Division.	4.92	0.14

I&WD's Main scheme ID: IW/MR/195/2020-21

(Rs. in lakh)

Sl. No.	Name of sub-estimates as per tender	Tendered amount	Contingency @ 3% of amount put to tender
1	2	3	4
13	Improvement of the front portion of new office building inside Pairatungi Irrigation Campus, Tamralipta Municipality, Block & P.S Tamluk under East Midnapore Division.	3.11	0.09
14	Improvement of pathway surrounding the new office building and Pairatungi Irrigation Campus in Tamralipta Municipality under East Midnapore Division.	8.53	0.26
15	Annual jungle clearance inside and outside of the Panskura Inspection Bungalow in Block Panskura under East Midnapore Division.	1.68	0.05
<b>Total :</b>		<b>59.85</b>	<b>1.76</b>

Estimated Cost of Main Estimate : ₹ 61.61 Lakh

  
Joint Secretary (Works)  
Irrigation & Waterways Department  
Government of West Bengal