

GOVERNMENT OF WEST BENGAL
Irrigation & Waterways Department
Jalasampad Bhawan, 3rd Floor, Western Block, Salt Lake,

Memo No:GO2021005721IW
File No:IW/P/IB-SDS-15/2020-21

Date: 02/02/2021

From:- JOINT SECRETARY
Irrigation & Waterways
GOVERNMENT OF WEST BENGAL
Irrigation & Waterways

To: The
Executive Engineer, Basirhat Irrigation Division , Irrigation &
Waterways Directorate

Subject:Administrative Approval for the Emergent restoration of embankments for a total length of 1099 metre with in mouzas -Dakshin Bagundi,Panitor, Itinda, Akharpur, Basirhat, Chowrah, Tapamirzapur, Banglani, Gokulpur, Kankrasuti, Charghat and Kulia under Block- Basirhat-I, Swarupnagar and Baduria under Basirhat Irrigation Division
(Scheme Id.IW/MR/151/2020-21)

,Project ID:- IW202134144S000

The undersigned is directed , by order of the Governor, to say that the Governor has been pleased to accord Administrative Approval for the Project Emergent restoration of embankments for a total length of 1099 metre with in mouzas -Dakshin Bagundi,Panitor, Itinda, Akharpur, Basirhat, Chowrah, Tapamirzapur, Banglani, Gokulpur, Kankrasuti, Charghat and Kulia under Block- Basirhat-I, Swarupnagar and Baduria under Basirhat Irrigation Division
(Scheme Id.IW/MR/151/2020-21)

,the details of which has been given below.

Name of the Project: Emergent restoration of embankments for a total length of 1099 metre with in mouzas - Dakshin Bagundi,Panitor, Itinda, Akharpur, Basirhat, Chowrah, Tapamirzapur, Banglani, Gokulpur, Kankrasuti, Charghat and Kulia under Block- Basirhat-I, Swarupnagar and Baduria under Basirhat Irrigation Division
(Scheme Id.IW/MR/151/2020-21)

Project ID: IW202134144S000

Address : Block- Basirhat-I, Swarupnagar and Baduria

Administrative Approval: Rs 9893000 (Ninety Eight Lakh Ninety Three Thousand Only.)

Phasing amount and chargeable head of accounts

Sl No.	Financial Year	Head	Scheme Type	Scheme Name	Amount
1	2020-21	32-2711-01-001-00-002-19-00-V	State Development Schemes	Maintenance Expenditure in Flood Control Sector	9893000
Total					9893000

Additional Conditions

Conditions Description

- 1 List of the part estimates (total 15 numbers) of the main scheme is attached as Annex, which is an offline document and authenticated by the undersigned. The pdf version of the online AAFS generated G.O. of Administrative Approval together with the Annex is available on the Departmental website www.wbiwd.gov.in under Notification link. The part estimates are also deemed to have been administratively approved along with the main scheme. While submitting bills to the treasuries, the Divisional Engineers will quote the G.O. Number of the main scheme as reference to Administrative Approval to the part estimates and produce the relevant G.O. with Annex, with the part estimate duly marked.

This order is issued with the concurrence of FINANCIAL ADVISOR (Irrigation & Waterways) of this Department vide their / his U.O No. AA2021021067FA00 Dated 27/01/2021.



JOINT SECRETARY

Government of West Bengal

Irrigation & Waterways Department

Date: 02/02/2021

Memo No: GO2021005721IW

Copy forwarded for information and necessary action:

The Finance Department-(Group F&N)

The Additional Chief Secretary / Secretary-(Irrigation & Waterways Department)

The Principal Accountant General(A&E)-West Bengal

The Principal Accountant General(Audit)-West Bengal

The Principal Accountant General(RW/LBA)-West Bengal

The Financial Advisor-(Irrigation & Waterways Department)



JOINT SECRETARY

Government of West Bengal

Irrigation & Waterways Department

Enclosure to I&W D's AA GO No. GO2021005721IW Dated 02.02.2021.

I&WD's Main scheme ID: IW/MR/151/2020-21

(Rs. in lakh)

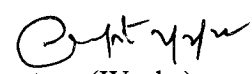
Sl. No.	Name of sub-estimates as per tender	Tendered amount	Contingency @ 3% of amount put to tender
1	2	3	4
1	Emergent closing of breach and restoration to severely damaged Sundarban embankment damaged due to very severe cyclonic storm Amphan near Jame Masjid at Dakshin Bagundi along the right bank of river Ichamati of Mouza Dakshin Bagundi in Basirhat-I Block, District North 24-Parganas under Basirhat Irrigation Sub-Division of Basirhat Irrigation Division.	1.90	0.06
2	Emergent closing of breach and restoration to severely damaged Sundarban embankment damaged due to very severe cyclonic storm Amphan near zero point at Panitor along the left bank of river Ichamati of Mouza Panitor in Basirhat-I Block, District North 24-Parganas under Basirhat Irrigation Sub-Division of Basirhat Irrigation Division.	1.41	0.04
3	Emergent closing of breach and restoration to severely damaged Sundarban embankment damaged due to very severe cyclonic storm Amphan in between house of Abdullah Doctor to house Alam Bari along the left bank of river Ichamati of Mouza Panitor in Basirhat-I Block, District North 24-Parganas under Basirhat Irrigation Sub-Division of Basirhat Irrigation Division.	14.25	0.42
4	Emergent closing of breach and restoration to severely damaged Sundarban embankment damaged due to very severe cyclonic storm Amphan near Itinda Bazar along the left bank of river Ichamati of Mouza Itinda in Basirhat-I Block, District North 24-Parganas under Basirhat Irrigation Sub-Division of Basirhat Irrigation Division.	5.35	0.16
5	Emergent closing of breach and restoration to severely damaged Sundarban embankment damaged due to very severe cyclonic storm Amphan near Akarpur Primary School along the left bank of river Ichamati of Mouza Akharpur in Basirhat-I Block, District North 24-Parganas under Basirhat Irrigation Sub-Division of Basirhat Irrigation Division.	11.00	0.03
6	Emergent closing of breach and restoration to severely damaged Sundarban embankment damaged due to very severe cyclonic storm Amphan near house of Mahammed Mondal along the left bank of river Ichamati of Mouza Akharpur in Basirhat-I Block, District North 24-Parganas under Basirhat Irrigation Sub-Division of Basirhat Irrigation Division.	15.23	0.45
7	Emergent closing of breach and restoration to severely damaged Sundarban embankment damaged due to very severe cyclonic storm Amphan near house of Selim Mondal at Akharpur along the left bank of river Ichamati of Mouza Akharpur in Basirhat-I Block, District North 24-Parganas under Basirhat Irrigation Sub-Division of Basirhat Irrigation Division.	1.82	0.05
8	Emergent closing of breach and restoration to severely damaged Sundarban embankment damaged due to very severe cyclonic storm Amphan at Deck Ghat & near Miloni Hall along the right bank of river Ichamati of Ward No. 11 & 9 under Basirhat Municipality, District North 24-Parganas under Basirhat Irrigation Sub-Division of Basirhat Irrigation Division.	4.01	0.12

I&WD's Main scheme ID: IW/MR/151/2020-21

(Rs. in lakh)

Sl. No.	Name of sub-estimates as per tender	Tendered amount	Contingency @ 3% of amount put to tender
1	2	3	4
9	Emergent closing of breach and restoration to severely damaged Sundarban embankment damaged due to very severe cyclonic storm Amphan at Chowrah along the left bank of river Ichamati of Mouza Chowrah in Basirhat-I Block, District North 24-Parganas under Basirhat Irrigation Sub-Division of Basirhat Irrigation Division.	6.50	0.19
10	Emergent closing of breach and restoration to severely damaged Sundarban embankment damaged due to very severe cyclonic storm Amphan near house of Ishak Gazi at Chowrah along the left bank of river Ichamati of Mouza Chowrah in Basirhat-I Block, District North 24-Parganas under Basirhat Irrigation Sub-Division of Basirhat Irrigation Division.	1.25	0.03
11	Emergent restoration to damaged Sundarban embankment near house of Ajit Dutta at Tapamirzapur along the right bank of river Ichamati of Ward No. 15 under Basirhat Municipality, District North 24-Parganas under Basirhat Irrigation Sub-Division of Basirhat Irrigation Division.	3.07	0.09
12	Maintenance & repair to cremation ghat, boat ghat, Naihati Mandir ghat & Tapachar ghat at Basirhat along the right bank of river Ichamati under Basirhat Municipality, District North 24-Parganas under Basirhat Irrigation Sub-Division of Basirhat Irrigation Division.	3.88	0.12
13	Protection to Sundarban embankment by HDPE bag pitching for a length of 70.00 m along the left bank of river Ichamati at Mouza Akharpur in Basirhat-I Block, District North 24-Parganas of Basirhat Irrigation Sub-Division under Basirhat Irrigation Division.	20.72	0.62
14	Emergent restoration to damaged Sundarban embankment at Nalkora Mokamtala along the left bank of river Ichamati of Mouza Banglani, Block Swarupnagar, District North 24-Parganas under Basirhat Irrigation Sub-Division of Basirhat Irrigation Division.	2.99	0.09
15	Maintenance & repair to river gauge and damaged embankment from ch. 16.450 km to 16.520 km and 4 nos. of ghogh at Sundarban embankment at Mouzas Gokulpur, Kankrasuti, Charghat & Kulia along the left bank & right bank of river Ichamati, Blocks Swarupnagar & Baduria of Basirhat Irrigation Sub-Division of Basirhat Irrigation Division.	2.99	0.09
Total :		96.37	2.56

Estimated Cost of Main Estimate : ₹ 98.93 Lakh


 Joint Secretary (Works)
 Irrigation & Waterways Department
 Government of West Bengal

GOVERNMENT OF WEST BENGAL
Irrigation & Waterways Department
Jalasampad Bhawan, 3rd Floor, Western Block, Salt Lake,

Memo No:GO2021005723IW
File No:IW/P/IB-SDS-15/2020-21

Date: 02/02/2021

From:- JOINT SECRETARY
Irrigation & Waterways
GOVERNMENT OF WEST BENGAL
Irrigation & Waterways

To:The
Executive Engineer, Basirhat Irrigation Division , Irrigation &
Waterways Directorate

Subject:Administrative Approval for the Emergent restoration of Sundarban embankment at different places for a total length of 2034 metre at both both banks along river Benti, Ghatihara, Bidyadhari, Buri etc within mouzas - Kalinagar, Nityaberia,Nazat, Baunia Abad, Hatgachi, Atpukur under Block - Sandeshkhali - I and Minakhan under Basirhat Irrigation Division.
(Scheme Id.IW/MR/152/2020-21)

,Project ID:- IW202134145S000

The undersigned is directed , by order of the Governor, to say that the Governor has been pleased to accord Administrative Approval for the Project Emergent restoration of Sundarban embankment at different places for a total length of 2034 metre at both both banks along river Benti, Ghatihara, Bidyadhari, Buri etc within mouzas - Kalinagar, Nityaberia,Nazat, Baunia Abad, Hatgachi, Atpukur under Block - Sandeshkhali - I and Minakhan under Basirhat Irrigation Division.
(Scheme Id.IW/MR/152/2020-21)

,the details of which has been given below.

Name of the Project: Emergent restoration of Sundarban embankment at different places for a total length of 2034 metre at both both banks along river Benti, Ghatihara, Bidyadhari, Buri etc within mouzas - Kalinagar, Nityaberia,Nazat, Baunia Abad, Hatgachi, Atpukur under Block - Sandeshkhali - I and Minakhan under Basirhat Irrigation Division.
(Scheme Id.IW/MR/152/2020-21)

Project ID: IW202134145S000

Address : Block - Sandeshkhali - I and Minakhan

Administrative Approval: Rs 9999000 (Ninety Nine Lakh Ninety Nine Thousand Only.)

Phasing amount and chargeable head of accounts

Sl No.	Financial Year	Head	Scheme Type	Scheme Name	Amount
1	2020-21	32-2711-01-001-00-002-19-00-V	State Development Schemes	Maintenance Expenditure in Flood Control Sector	9999000
Total					9999000

Additional Conditions

Conditions Description

- 1 List of the part estimates (total 19 numbers) of the main scheme is attached as Annex, which is an offline document and authenticated by the undersigned. The pdf version of the online AAFS generated G.O. of Administrative Approval together with the Annex is available on the Departmental website www.wbiwd.gov.in under Notification link. The part estimates are also deemed to have been administratively approved along with the main scheme. While submitting bills to the treasuries, the Divisional Engineers will quote the G.O. Number of the main scheme as reference to Administrative Approval to the part estimates and produce the relevant G.O. with Annex, with the part estimate duly marked.

This order is issued with the concurrence of FINANCIAL ADVISOR (Irrigation & Waterways) of this Department vide their / his U.O No. AA2021021068FA00 Dated 27/01/2021.



JOINT SECRETARY

Government of West Bengal

Irrigation & Waterways Department

Date: 02/02/2021

Memo No: GO2021005723IW

Copy forwarded for information and necessary action:

The Principal Accountant General(RW/LBA)-West Bengal

The Additional Chief Secretary / Secretary-(Irrigation & Waterways Department)

The Principal Accountant General(A&E)-West Bengal

The Principal Accountant General(Audit)-West Bengal

The Financial Advisor-(Irrigation & Waterways Department)

The Finance Department-(Group F&N)



JOINT SECRETARY

Government of West Bengal

Irrigation & Waterways Department

Enclosure to I&W D's AA GO No. GO2021005723 Dated 02.02.2021.

I&WD's Main scheme ID: IW/MR/152/2020-21

(Rs. in lakh)

Sl. No.	Name of sub-estimates as per tender	Tendered amount	Contingency @ 3% of amount put to tender
1	2	3	4
1	Emergent restoration of Sundarban embankment near Masjid Bari at Kalinagar along the left bank of river Benti in Mouza Kalinagar, Block Sandeshkhali-I of Kalinagar Irrigation Sub-Division under Basirhat Irrigation Division.	1.32	0.05
2	Emergent closing of breach and restoration to severely damaged Sundarban embankment due to very severe cyclonic storm Amphan at Dakshin Kalinagar, Mouza Kalinagar along the left bank of river Ghatihara in Block Sandeshkhali-I of Kalinagar Irrigation Sub-Division under Basirhat Irrigation Division (2nd call of SNIT-06, EE/BID of 2020-21, Sl. No. 34).	23.07	0.69
3	Emergent closing of breach and restoration to severely damaged Sundarban embankment due to very severe cyclonic storm Amphan from house of Netai Sardar to house of Dhananjoy Sardar at Mouza Nityaberia along the left bank of river Ghatihara in Block Sandeshkhali-I of Kalinagar Irrigation Sub-Division under Basirhat Irrigation Division (2nd call of SNIT-06, EE/BID of 2020-21, Sl. No. 35).	9.70	0.29
4	Emergent closing of breach and restoration to severely damaged Sundarban embankment due to very severe cyclonic storm Amphan at Ghatihara Saupara, Mouza Ghatihara along the right bank of river Dansa in Block Sandeshkhali-I of Kalinagar Irrigation Sub-Division under Basirhat Irrigation Division.	7.14	0.21
5	Emergent repair to severely damaged Sundarban embankment near Nazat Hatkhola, Mouza Nazat, G.P Nazat-II, Block Sandeshkhali-I along the left bank of river Bidyadhari of Haroa Irrigation Sub-Division under Basirhat Irrigation Division, District North 24-Parganas.	2.35	0.07
6	Emergent repair to severely damaged Sundarban embankment at Baunia 6, Mouza Baunia Abad, G.P Nazat-I, Block Sandeshkhali-I along the right bank of river Bidyadhari of Haroa Irrigation Sub-Division under Basirhat Irrigation Division, District North 24-Parganas.	1.80	0.05
7	Emergent restoration of severely damaged Sundarban embankment, damaged due to New Moon Kotal of 16th to 20th September 2020 at Mouza Baunia Abad, Block Sandeshkhali-I for a length of 175 m along the right bank of river Bidyadhari of Haroa Irrigation Sub-Division under Basirhat Irrigation Division, District North 24-Parganas.	4.99	0.15


Sl. No.	Name of sub-estimates as per tender	Tendered amount	Contingency @ 3% of amount put to tender
1	2	3	4
8	Emergent restoration of severely damaged Sundarban embankment, damaged due to New Moon Kotal of 16th to 20th September 2020 at Mouza Baunia Abad, Block Sandeshkhali-I for a length of 177 m along the right bank of river Bidyadhari under Haroa Irrigation Sub-Division of Basirhat Irrigation Division, District North 24-Parganas.	5.00	0.15
9	Emergent restoration of severely damaged Sundarban embankment, damaged due to New Moon Kotal of 16th to 20th September 2020 at Baunia 5, Mouza Baunia Abad, Block Sandeshkhali-I for a length of 174.0 m along the right bank of river Bidyadhari under Haroa Irrigation Sub-Division of Basirhat Irrigation Division, District North 24-Parganas.	5.00	0.15
10	Emergent restoration of severely damaged Sundarban embankment, damaged due to New Moon Kotal of 16th to 20th September 2020 near Nazat sluice, Mouza Nazat, Block Sandeshkhali-I for a length of 45.0 m along the left bank of river Bidyadhari under Haroa Irrigation Sub-Division of Basirhat Irrigation Division, District North 24-Parganas.	4.59	0.14
11	Emergent restoration of severely damaged Sundarban embankment, damaged due to New Moon Kotal of 16th to 20th September 2020 near Nazat sluice, Mouza Nazat, Block Sandeshkhali-I for a length of 35.0 m along the left bank of river Bidyadhari under Haroa Irrigation Sub-Division of Basirhat Irrigation Division, District North 24-Parganas.	4.59	0.14
12	Emergent restoration of severely damaged Sundarban embankment, damaged due to New Moon Kotal of 16th to 20th September 2020 at Patnipara, Mouza Nazat, Block Sandeshkhali-I for a length of 30.0 m along the left bank of river Bidyadhari under Haroa Irrigation Sub-Division of Basirhat Irrigation Division, District North 24-Parganas.	4.78	0.14
13	Emergent restoration of severely damaged Sundarban embankment, damaged due to New Moon Kotal of 16th to 20th September 2020 at Patnipara, Mouza Nazat, Block Sandeshkhali-I for a length of 30.0 m along the left bank of river Bidyadhari under Haroa Irrigation Sub-Division of Basirhat Irrigation Division, District North 24-Parganas.	4.78	0.14
14	Emergent restoration of severely damaged Sundarban embankment, damaged due to New Moon Kotal of 16th to 20th September 2020 at Nazat 4 No., Mouza Nazat, Block Sandeshkhali-I for a length of 76.0 m along the left bank of river Bidyadhari under Haroa Irrigation Sub-Division of Basirhat Irrigation Division, District North 24-Parganas.	1.50	0.04

I&WD's Main scheme ID: IW/MR/152/2020-21

(Rs. in lakh)

Sl. No.	Name of sub-estimates as per tender	Tendered amount	Contingency @ 3% of amount put to tender
1	2	3	4
15	Emergent restoration of severely damaged Sundarban embankment, damaged due to New Moon Kotal of 16th to 20th September 2020 at Nazat 4 No. Para, Mouza Nazat, Block Sandeshkhali-I for a length of 160.0 m along the left bank of river Bidyadhari under Haroa Irrigation Sub-Division of Basirhat Irrigation Division, District North 24-Parganas.	3.00	0.09
16	Emergent restoration of severely damaged Sundarban embankment, damaged due to New Moon Kotal of 16th to 20th September 2020 near 7 No. gate at Mouza Hatgachi, Block Sandeshkhali-I for a length of 160.0 m along the right bank of river Bidyadhari of Haroa Irrigation Sub-Division under Basirhat Irrigation Division.	1.84	0.05
17	Emergent restoration of severely damaged Sundarban embankment, damaged due to New Moon Kotal of 16th to 20th September 2020 near Eidgah at Mouza Hatgachi, Block Sandeshkhali-I for a length of 160.0 m along the right bank of river Bidyadhari of Haroa Irrigation Sub-Division under Basirhat Irrigation Division.	2.06	0.06
18	Emergent closing of breach and restoration to severely damaged Sundarban embankment, damaged due to New Moon Kotal of 16th to 20th September 2020 near Atpukur 3 No. fishery at Mouza Atpukur, Block Minakhan for a length of 10 m along the right bank of river Buri of Haroa Irrigation Sub-Division under Basirhat Irrigation Division, District North 24-Parganas (Reach-II).	4.80	0.14
19	Emergent closing of breach and restoration to severely damaged Sundarban embankment, damaged due to New Moon Kotal of 16th to 20th September 2020 near Atpukur 3 No. fishery at Mouza Atpukur, Block Minakhan for a length of 10 m along the right bank of river Buri of Haroa Irrigation Sub-Division under Basirhat Irrigation Division, District North 24-Parganas (Reach-I).	4.79	0.14
Total :		97.10	2.89

Estimated Cost of Main Estimate : ₹ 99.99 Lakh


 Joint Secretary (Works)
 Irrigation & Waterways Department
 Government of West Bengal

GOVERNMENT OF WEST BENGAL
Irrigation & Waterways Department
Jalasampad Bhawan, 3rd Floor, Western Block, Salt Lake,

Memo No:GO2021005724IW
File No:IW/P/IB-SDS-15/2020-21

Date: 02/02/2021

From:- JOINT SECRETARY
Irrigation & Waterways
GOVERNMENT OF WEST BENGAL
Irrigation & Waterways

To: The
Executive Engineer, Basirhat Irrigation Division , Irrigation &
Waterways Directorate

Subject:Administrative Approval for the Emergent restoration of Sundarban embankment at different places for a total length of 879 metre at both both banks along river Metia, Buri, Kantakhali and Dansa etc within mouzas - Mohanpur, Kachurhula, Bachra, Abad Mohanpur, Ghosalati, Sulkuni Abad, KhanPukur under Block - Minakhan and Hasnabad under Basirhat Irrigation Division.
(Scheme Id.IW/MR/153/2020-21)

,Project ID:- IW202134146S000

The undersigned is directed , by order of the Governor, to say that the Governor has been pleased to accord Administrative Approval for the Project Emergent restoration of Sundarban embankment at different places for a total length of 879 metre at both both banks along river Metia, Buri, Kantakhali and Dansa etc within mouzas - Mohanpur, Kachurhula, Bachra, Abad Mohanpur, Ghosalati, Sulkuni Abad, KhanPukur under Block - Minakhan and Hasnabad under Basirhat Irrigation Division.
(Scheme Id.IW/MR/153/2020-21)

,the details of which has been given below.

Name of the Project: Emergent restoration of Sundarban embankment at different places for a total length of 879 metre at both both banks along river Metia, Buri, Kantakhali and Dansa etc within mouzas - Mohanpur, Kachurhula, Bachra, Abad Mohanpur, Ghosalati, Sulkuni Abad, KhanPukur under Block - Minakhan and Hasnabad under Basirhat Irrigation Division.
(Scheme Id.IW/MR/153/2020-21)

Project ID: IW202134146S000

Address : Block - Minakhan and Hasnabad under Basirhat Irrigation Division

Administrative Approval: Rs 9928000 (Ninety Nine Lakh Twenty Eight Thousand Only.)

Phasing amount and chargeable head of accounts

Sl No.	Financial Year	Head	Scheme Type	Scheme Name	Amount
1	2020-21	32-2711-01-001-00-002-19-00-V	State Development Schemes	Maintenance Expenditure in Flood Control Sector	9928000
Total					9928000

Additional Conditions

Conditions Description

- 1 List of the part estimates (total 11 numbers) of the main scheme is attached as Annex, which is an offline document and authenticated by the undersigned. The pdf version of the online AAFS generated G.O. of Administrative Approval together with the Annex is available on the Departmental website www.wbiwd.gov.in under Notification link. The part estimates are also deemed to have been administratively approved along with the main scheme. While submitting bills to the treasuries, the Divisional Engineers will quote the G.O. Number of the main scheme as reference to Administrative Approval to the part estimates and produce the relevant G.O. with Annex, with the part estimate duly marked.

This order is issued with the concurrence of FINANCIAL ADVISOR (Irrigation & Waterways) of this Department vide their / his U.O No. AA2021021069FA00 Dated 27/01/2021.


JOINT SECRETARY

Government of West Bengal
Irrigation & Waterways Department

Date: 02/02/2021

Memo No: GO2021005724IW

Copy forwarded for information and necessary action:

The Principal Accountant General(RW/LBA)-West Bengal

The Additional Chief Secretary / Secretary-(Irrigation & Waterways Department)

The Principal Accountant General(A&E)-West Bengal

The Principal Accountant General(Audit)-West Bengal

The Financial Advisor-(Irrigation & Waterways Department)

The Finance Department-(Group F&N)


JOINT SECRETARY

Government of West Bengal
Irrigation & Waterways Department

Enclosure to I&W D's AA GO No. GO2021005724IW Dated 02.02.2021.

I&WD's Main scheme ID: IW/MR/153/2020-21

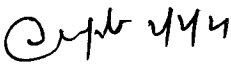
(Rs. in lakh)

Sl. No.	Name of sub-estimates as per tender	Tendered amount	Contingency @ 3% of amount put to tender
1	2	3	4
1	Emergent closing of breach & restoration to severely damaged Sundarban embankment, damaged due to very severe cyclonic storm Amphan along the right bank of river Metia at Village Kalibari, Mouza Mohanpur, Block Minakhan of Haroa Irrigation Sub-Division of Basirhat Irrigation Division, District North 24-Parganas (Reach-4).	23.47	0.70
2	Emergent closing of breach & restoration to severely damaged Sundarban embankment, damaged due to very severe cyclonic storm Amphan along the right bank of river Metia at Village Kalibari, Mouza Mohanpur, Block Minakhan of Haroa Irrigation Sub-Division of Basirhat Irrigation Division, District North 24-Parganas (Reach-5).	23.59	0.70
3	Emergent restoration to severely damaged Sundarban embankment, damaged due to New Moon Kotal of 16th to 20th September 2020 near Kokilpur at Mouza Kochurhula, Block Minakhan for a length of 170 m along right bank of river Buri of Haroa Irrigation Sub-Division under Basirhat Irrigation Division, District North 24-Parganas.	5.00	0.15
4	Emergent restoration to severely damaged Sundarban embankment, damaged due to New Moon Kotal of 16th to 20th September 2020 near Kokilpur at Mouza Kochurhula, Block Minakhan for a length of 180 m along right bank of river Buri of Haroa Irrigation Sub-Division under Basirhat Irrigation Division, District North 24-Parganas.	4.99	0.15
5	Emergent restoration to severely damaged Sundarban embankment, damaged due to New Moon Kotal of 16th to 20th September 2020 near Bholagaria at Mouza Bachra, Block Minakhan along right bank of river Matia of Haroa Irrigation Sub-Division under Basirhat Irrigation Division, District North 24-Parganas.	2.98	0.09
6	Emergent restoration to severely damaged Sundarban embankment along the right bank of river Kantakhali near upstream of Sashman ghat at Mouza Abad Mohanpur in Block & P.S Hasnabad of Kalinagar Irrigation Sub-Division under Basirhat Irrigation Division.	4.61	0.17
7	Emergent restoration to severely damaged Sundarban embankment along the left bank of river Kantakhali near Shalkuria 5 No. Gheri for a length of 65 m at Mouza Ghoshalhati in Block & P.S Hasnabad of Kalinagar Irrigation Sub-Division under Basirhat Irrigation Division.	4.75	0.17
8	Emergent restoration to severely damaged Sundarban embankment along the right bank of river Dansa near Purbapara Shashman Ghat at Mouza Sulkuni Abad in Block & P.S Hasnabad of Kalinagar Irrigation Sub-Division under Basirhat Irrigation Division.	6.46	0.19

(Rs. in lakh)

Sl. No.	Name of sub-estimates as per tender	Tendered amount	Contingency @ 3% of amount put to tender
1	2	3	4
9	Emergent closing of breach and restoration to severely damaged Sundarban embankment, damaged due to very severe cyclonic storm Amphan near Tower Brick Field at Mouza Abad Mohanpur along the right bank of Kantakhali in Block Hasnabad of Kalinagar Irrigation Sub-Division under Basirhat Irrigation Division.	7.66	0.23
10	Emergent closing of breach and restoration to severely damaged Sundarban embankment, damaged due to very severe cyclonic storm Amphan near house of Nishikanta Mondal at Mouza Abad Mohanpur along the right bank of Kantakhali in Block Hasnabad of Kalinagar Irrigation Sub-Division under Basirhat Irrigation Division.	3.49	0.10
11	Emergent construction of ring bundh of severely damaged Sundarban embankment along the left bank of river Dansa for a length of 68 m near Hamgura sluice at Mouza Khanpukur in Block & P.S Hasnabad of Hingalganj Irrigation Sub-Division under Basirhat Irrigation Division.	9.35	0.28
Total :		96.35	2.93

Estimated Cost of Main Estimate : ₹ 99.28 Lakh


 Joint Secretary (Works)
 Irrigation & Waterways Department
 Government of West Bengal

GOVERNMENT OF WEST BENGAL
Irrigation & Waterways Department
Jalasampad Bhawan, 3rd Floor, Western Block, Salt Lake,

Memo No:GO2021005725IW
File No:IW/P/IB-SDS-15/2020-21

Date: 02/02/2021

From:- JOINT SECRETARY
Irrigation & Waterways
GOVERNMENT OF WEST BENGAL
Irrigation & Waterways

To: The
Executive Engineer, Basirhat Irrigation Division , Irrigation &
Waterways Directorate

Subject:Administrative Approval for the Emergent restoration of Sundarban embankment at different places for atotal length of 1635 m. at left banks along river Raimongal , Goureswar Dansa and Right bank of river Kalindi,Sahebkhali,Gourewar etc within mouzas-Rupamari, Mamudpur,Bainara,Sandeler Bill,Madhab- kati,Pergumti,Ramapur,Charalkhali,Sridharkati,Kanaikati,Kalitala,Sahebkhali under Block-HingalGANJ including maintenance and repair to 20 nos sluice gates at different places like Jagatpur Sluice, Tapachar Jelepura Sluice,Akharpur Sluice,Jalalpur Sluice,Sangrampur Sluice,Mandirghata Sluice,Naihati sluice, Gacharati Sluice, Taki Sluice and Polta Sluice,Kulia Barmonpara Sluice,Doltala Sluice,Kulia Sluice,Kankrasuti Sluice, Maskata Sluice,Bajitpur-I sluice,Bajitpur-II Sluice,Kanibill Sluice,Banglani-1 Sluice and Banglani-II Sluice along left and right bank of river ichamati with in Block Basirhat -I and II, Hasnabad,Baduria and Swarupnagar under Basirhat Irrigation Division. (Scheme Id.IW/MR/154/2020-21),Project ID:- IW202134149S000

The undersigned is directed , by order of the Governor, to say that the Governor has been pleased to accord Administrative Approval for the Project Emergent restoration of Sundarban embankment at different places for atotal length of 1635 m. at left banks along river Raimongal , Goureswar Dansa and Right bank of river Kalindi,Sahebkhali,Gourewar etc within mouzas-Rupamari, Mamudpur,Bainara,Sandeler Bill,Madhab- kati,Pergumti,Ramapur,Charalkhali,Sridharkati,Kanaikati,Kalitala,Sahebkhali under Block-HingalGANJ including maintenance and repair to 20 nos sluice gates at different places like Jagatpur Sluice, Tapachar Jelepura Sluice,Akharpur Sluice,Jalalpur Sluice,Sangrampur Sluice,Mandirghata Sluice,Naihati sluice, Gacharati Sluice, Taki Sluice and Polta Sluice,Kulia Barmonpara Sluice,Doltala Sluice,Kulia Sluice,Kankrasuti Sluice, Maskata Sluice,Bajitpur-I sluice,Bajitpur-II Sluice,Kanibill Sluice,Banglani-1 Sluice and Banglani-II Sluice along left and right bank of river ichamati with in Block Basirhat -I and II, Hasnabad,Baduria and Swarupnagar under Basirhat Irrigation Division.

Name of the Project: Emergent restoration of Sundarban embankment at different places for atotal length of 1635 m. at left banks along river Raimongal , Goureswar Dansa and Right bank of river Kalindi,Sahebkhali,Gourewar etc within mouzas-Rupamari, Mamudpur,Bainara,Sandeler Bill,Madhab- kati,Pergumti,Ramapur,Charalkhali,Sridharkati,Kanaikati,Kalitala,Sahebkhali under Block-HingalGANJ including maintenance and repair to 20 nos sluice gates at different places like Jagatpur Sluice, Tapachar Jelepura Sluice,Akharpur Sluice,Jalalpur Sluice,Sangrampur Sluice,Mandirghata Sluice,Naihati sluice, Gacharati Sluice, Taki Sluice and Polta Sluice,Kulia Barmonpara Sluice,Doltala Sluice,Kulia Sluice,Kankrasuti Sluice, Maskata Sluice,Bajitpur-I sluice,Bajitpur-II Sluice,Kanibill Sluice,Banglani-1 Sluice and Banglani-II Sluice along left and right bank of river ichamati with in Block Basirhat -I and II, Hasnabad,Baduria and Swarupnagar under Basirhat Irrigation Division. (Scheme Id.IW/MR/154/2020-21)

Project ID: IW202134149S000

Address : Block Basirhat -I and II, Hasnabad,Baduria and Swarupnagar under Basirhat Irrigation Division.

Administrative Approval: Rs 9728000 (Ninety Seven Lakh Twenty Eight Thousand Only.)

Phasing amount and chargeable head of accounts

SI No.	Financial Year	Head	Scheme Type	Scheme Name	Amount
1	2020-21	32-2711-01-001-00-002-19-00-V	State Development Schemes	Maintenance Expenditure in Flood Control Sector	9728000
Total					9728000

Additional Conditions

Conditions Description

- 1 List of the part estimates (total 20 numbers) of the main scheme is attached as Annex, which is an offline document and authenticated by the undersigned. The pdf version of the online AAFS generated G.O. of Administrative Approval together with the Annex is available on the Departmental website www.wbiwd.gov.in under Notification link. The part estimates are also deemed to have been administratively approved along with the main scheme. While submitting bills to the treasuries, the Divisional Engineers will quote the G.O. Number of the main scheme as reference to Administrative Approval to the part estimates and produce the relevant G.O. with Annex, with the part estimate duly marked.

This order is issued with the concurrence of FINANCIAL ADVISOR (Irrigation & Waterways) of this Department vide their / his U.O No. AA2021021070FA00 Dated 27/01/2021.

JOINT SECRETARY

Government of West Bengal
Irrigation & Waterways Department

Memo No: GO2021005725IW

Date: 02/02/2021

Copy forwarded for information and necessary action:

The Additional Chief Secretary / Secretary-(Irrigation & Waterways Department)

The Principal Accountant General(A&E)-West Bengal

The Principal Accountant General(Audit)-West Bengal

The Principal Accountant General(RW/LBA)-West Bengal

The Financial Advisor-(Irrigation & Waterways Department)

The Finance Department-(Group F&N)



JOINT SECRETARY

Government of West Bengal

Irrigation & Waterways Department

AAFS - WBIFMS

Enclosure to I&W D's AA GO No. GO2021005725IW Dated 02.02.2021.

I&WD's Main scheme ID: IW/MR/154/2020-21

(Rs. in lakh)

Sl. No.	Name of sub-estimates as per tender	Tendered amount	Contingency @ 3% of amount put to tender
1	2	3	4
1	Emergent restoration of severely damaged Sundarban embankment along the left bank of river Dansa for a length of 95.0 m at fishery of Hbasan Sardar in Mouza Rupmari, Block & P.S Hingalganj of Hingalganj Irrigation Sub-Division under Basirhat Irrigation Division.	16.89	0.57
2	Maintenance & repair to sluice at Kuniakhali along the left bank of river Goureswar at Mouza Mamudpur in Block & P.S Hingalganj of Hingalganj Irrigation Sub-Division under Basirhat Irrigation Division.	5.14	0.17
3	Emergent restoration of damaged Sundarban embankment along the left bank of river Dansa from Jetty Ghat towards upstream for a length of 220 m at Mouza Bainara in Block & P.S Hingalganj of Hingalganj Irrigation Sub-Division under Basirhat Irrigation Division.	14.06	0.42
4	Maintenance & repair to sluice gate at Mouza Mamudpur in Block & P.S Hingalganj along the left bank of river Goureswar under Hingalganj Irrigation Sub-Division of Basirhat Irrigation Division.	2.20	0.07
5	Emergent restoration of damaged Sundarban embankment, damaged due to New Moon Kotal of 16th to 20th September 2020 along the right bank of river Sahebkhali near Amberia block pitching at Mouza Sandeler Bill in Block & P.S Hingalganj for a length of 60 m of Hingalganj Irrigation Sub-Division under Basirhat Irrigation Division, District North 24-Parganas.	2.87	0.09
6	Emergent restoration of damaged Sundarban embankment, damaged due to New Moon Kotal of 16th to 20th September 2020 along the right bank of river Goureswar near Tangra sluice gate at Mouza Chakpatli in Block & P.S Hingalganj for a length of 180 m of Hingalganj Irrigation Sub-Division under Basirhat Irrigation Division, District North 24-Parganas.	3.01	0.09
7	Emergent restoration of severely damaged Sundarban embankment, damaged due to New Moon Kotal of 16th to 20th September 2020 along the left bank of river Raimongal near fishery of Bishnupada Gayen at Mouza Madhabkati in Block & P.S Hingalganj for a length of 40 m of Hingalganj Irrigation Sub-Division under Basirhat Irrigation Division, District North 24-Parganas.	3.15	0.09
8	Emergent restoration of severely damaged Sundarban embankment, damaged due to New Moon Kotal of 16th to 20th September 2020 along the left bank of river Raimongal near slope pitching at Mouza Madhabkati in Block & P.S Hingalganj for a length of 40 m of Hingalganj Irrigation Sub-Division under Basirhat Irrigation Division, District North 24-Parganas.	3.15	0.09

I&WD's Main scheme ID: IW/MR/154/2020-21

(Rs. in lakh)

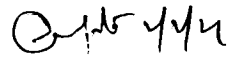
Sl. No.	Name of sub-estimates as per tender	Tendered amount	Contingency @ 3% of amount put to tender
1	2	3	4
9	Emergent restoration of severely damaged Sundarban embankment, damaged due to New Moon Kotal of 16th to 20th September 2020 with anti-erosion work along the left bank of river Raimongal near fishery of Bishnupada Gayen at Mouza Madhabkati in Block & P.S Hingalganj for a length of 45 m of Hingalganj Irrigation Sub-Division under Basirhat Irrigation Division, District North 24-Parganas.	4.72	0.14
10	Emergent restoration to severely damaged Sundarban embankment along the left bank of river Raimongal near Coastal P.S at Mouza Pargumti in Block & P.S Hingalganj for a length of 45 m of Hingalganj Irrigation Sub-Division under Basirhat Irrigation Division.	4.75	0.14
11	Emergent restoration to severely damaged Sundarban embankment along the left bank of river Raimongal near South Ramapur HP sluice at Mouza Ramapur, Monfalchandi sluice at Moza Madhabkati in Block & P.S Hingalganj of Hingalganj Irrigation Sub-Division under Basirhat Irrigation Division.	3.56	0.11
12	Emergent restoration to severely damaged Sundarban embankment along the right bank of river Kalindi at Charalkhali 2 No. sluice at Mouza Charalkhali and Sahebkhali 3 No. sluice at Mouza Sahebkhali in Block & P.S Hingalganj under Basirhat Irrigation Division.	4.25	0.13
13	Emergent restoration to severely damaged Sundarban embankment along the right bank of river Kalindi at Sridharkati sluice at Mouza Sridharkati and repairing ghoge & strengthening of embankment at Mouza Kanaikati in Block & P.S Hingalganj under Basirhat Irrigation Division.	4.55	0.14
14	Emergent restoration to severely damaged Sundarban embankment along the right bank of river Kalindi at Haridashkati sluice at Mouza Kalitala and repairing ghoge & strengthening of embankment at Mouza Malekanghmti in Block & P.S Hingalganj under Basirhat Irrigation Division.	3.56	0.11
15	Emergent restoration to severely damaged Sundarban embankment along the right bank of river Kalindi at Sridharkati sluice at Mouzas Sridharkati & Madhabkati in Block & P.S Hingalganj under Basirhat Irrigation Division.	2.75	0.08
16	Emergent restoration to severely damaged Sundarban embankment along the right bank of river Kalindi from ch. 42.60 km to 42.90 km for a length of 300 m at Charalkhali in Block & P.S Hingalganj under Basirhat Irrigation Division.	3.24	0.10
17	Emergent restoration to Sundarban embankment, damaged along the left bank of river Raimongal near South Ramapur H.P sluice at Mouzas Ramapur, Mongalchandi & Madhabkati, Block Hingalganj of Hingalganj Irrigation Sub-Division under Basirhat Irrigation Division, District North 24-Parganas.	2.75	0.08

I&WD's Main scheme ID: IW/MR/154/2020-21

(Rs. in lakh)

Sl. No.	Name of sub-estimates as per tender	Tendered amount	Contingency @ 3% of amount put to tender
1	2	3	4
18	Emergent restoration to Sundarban embankment, damaged along the right bank of river Kalindi at Singerkati sluice in Mouzas Singerkati & Madhabkati, Block Hingalganj of Hingalganj Irrigation Sub-Division under Basirhat Irrigation Division, District North 24-Parganas.	2.76	0.08
19	Maintenance & repair to 9 nos. different sluices gates (Jagatpur sluice, Tapachar Jelepara sluice, Akhapur sluice, Jalalpur sluice, Sangrampur sluice, Mandirghata sluice, Naihati sluice, Gacharati sluice & Taki sluice) under Head Quarter Irrigation Section and Basirhat Irrigation Section along the left bank & right bank of river Ichamati, District North 24-Parganas under Basirhat Irrigation Sub-Division of Basirhat Irrigation Division.	4.96	0.15
20	Maintenance & repair to 11 nos. different sluices gates (Polta sluice, Kulia Barmonpara sluice, Doltala sluice, Kulia sluice, Kankrasuti sluice, Maskata sluice, Bajitpur-I sluice, Bajitpur-II sluice, Kanibill sluice, Banglani-I sluice & Banglani-II sluice) under Tetulia Irrigation Section along the left bank & right bank of river Ichamati, District North 24-Parganas under Basirhat Irrigation Sub-Division of Basirhat Irrigation Division.	2.05	0.06
Total :		94.37	2.91

Estimated Cost of Main Estimate : ₹ 97.28 Lakh



Joint Secretary (Works)
Irrigation & Waterways Department
Government of West Bengal

GOVERNMENT OF WEST BENGAL
Irrigation & Waterways Department
Jalasampad Bhawan, 3rd Floor, Western Block, Salt Lake,

Memo No:GO2021005727IW
File No:IW/P/IB-SDS-15/2020-21

Date: 02/02/2021

From:- JOINT SECRETARY
Irrigation & Waterways
GOVERNMENT OF WEST BENGAL
Irrigation & Waterways

To:The
Executive Engineer, Basirhat Irrigation Division , Irrigation &
Waterways Directorate

Subject:Administrative Approval for the Emergent restoration of Sundarban embankment at different places for atotal length of 795 metre at both both banks along river Bali, Tushkhali, Hatakhali, Borokalagachi, Raimongal, etc within mouzas - Korakathi, Sukhduani,Atapur, Sitalia, under Block - Sandeshkhali -II and maintenance and repair of 2 nos sluice gate along left bank of river Bali at mouza -Korakathi, Block - Sandeshkhali - II under Basirhat Irrigation Division.
(Scheme Id.IW/MR/155/2020-21)

,Project ID:- IW202134150S000

The undersigned is directed , by order of the Governor, to say that the Governor has been pleased to accord Administrative Approval for the Project Emergent restoration of Sundarban embankment at different places for atotal length of 795 metre at both both banks along river Bali, Tushkhali, Hatakhali, Borokalagachi, Raimongal, etc within mouzas - Korakathi, Sukhduani,Atapur, Sitalia, under Block - Sandeshkhali -II and maintenance and repair of 2 nos sluice gate along left bank of river Bali at mouza -Korakathi, Block - Sandeshkhali - II under Basirhat Irrigation Division.
(Scheme Id.IW/MR/155/2020-21)

,the details of which has been given below.

Name of the Project: Emergent restoration of Sundarban embankment at different places for atotal length of 795 metre at both both banks along river Bali, Tushkhali, Hatakhali, Borokalagachi, Raimongal, etc within mouzas - Korakathi, Sukhduani,Atapur, Sitalia, under Block - Sandeshkhali -II and maintenance and repair of 2 nos sluice gate along left bank of river Bali at mouza - Korakathi, Block - Sandeshkhali - II under Basirhat Irrigation Division.
(Scheme Id.IW/MR/155/2020-21)

Project ID: IW202134150S000

Address : at mouza -Korakathi, Block - Sandeshkhali - II under Basirhat Irrigation Division.

Administrative Approval: Rs 9951000 (Ninety Nine Lakh Fifty One Thousand Only.)

Phasing amount and chargeable head of accounts

Sl No.	Financial Year	Head	Scheme Type	Scheme Name	Amount
1	2020-21	32-2711-01-001-00-002-19-00-V	State Development Schemes	Maintenance Expenditure in Flood Control Sector	9951000

Additional Conditions

Conditions Description

- 1 List of the part estimates (total 06 numbers) of the main scheme is attached as Annex, which is an offline document and authenticated by the undersigned. The pdf version of the online AAFS generated G.O. of Administrative Approval together with the Annex is available on the Departmental website www.wbiwd.gov.in under Notification link. The part estimates are also deemed to have been administratively approved along with the main scheme. While submitting bills to the treasuries, the Divisional Engineers will quote the G.O. Number of the main scheme as reference to Administrative Approval to the part estimates and produce the relevant G.O. with Annex, with the part estimate duly marked.

This order is issued with the concurrence of FINANCIAL ADVISOR (Irrigation & Waterways) of this Department vide their / his U.O No. AA2021021071FA00 Dated 27/01/2021.


JOINT SECRETARY

Government of West Bengal
Irrigation & Waterways Department

Date: 02/02/2021

Memo No: GO2021005727IW

Copy forwarded for information and necessary action:

The Additional Chief Secretary / Secretary-(Irrigation & Waterways Department)

The Principal Accountant General(A&E)-West Bengal

The Principal Accountant General(Audit)-West Bengal

The Principal Accountant General(RW/LBA)-West Bengal

The Financial Advisor-(Irrigation & Waterways Department)

The Finance Department-(Group F&N)


JOINT SECRETARY

Government of West Bengal
Irrigation & Waterways Department


Enclosure to I&W D's AA GO No. GO2021005727IW Dated 02.02.2021.

I&WD's Main scheme ID: IW/MR/155/2020-21

(Rs. in lakh)

Sl. No.	Name of sub-estimates as per tender	Tendered amount	Contingency @ 3% of amount put to tender
1	2	3	4
1	Emergent repair of 2 nos. sluice (Milan Bazar & Baishnabhkhali sluice) along the left bank of river Bali at Mouza Korakati, G.P Korakati, Block Sandeshkhali-II of Kalinagar Irrigation Sub-Division under Basirhat Irrigation Division.	1.50	0.04
2	Emergent restoration to severely damaged Sundarban embankment, damaged due to New Moon Kotal of 16th to 20th September 2020 near Mathura Bazar ghat along the right bank of river Tushkhali in Mouza Korakati, G.P Korakati, Block Sandeshkhali-II of Kalinagar Irrigation Sub-Division under Basirhat Irrigation Division.	4.95	0.15
3	Emergent repairs of two nos. sluice (Singhatana sluice & Lalkachari sluice) along the left bank of river Hatakhali at Mouza Sukhdwani, G.P Durgamondop, G.P Korakati, Block Sandeshkhali-II of Kalinagar Irrigation Sub-Division under Basirhat Irrigation Division, District North 24-Parganas.	1.53	0.05
4	Emergent restoration to severely damaged Sundarban embankment, damaged due to New Moon Kotal of 16th to 20th September 2020 near Naren Mahato sluice at Mouza Atapur along right bank of river Borokalagachi in Block Sandeshkhali-II of Kalinagar Irrigation Sub-Division under Basirhat Irrigation Division, District North 24-Parganas.	2.95	0.09
5	Emergent restoration to damaged Sundarban embankment due to very severe cyclonic storm Amphan along the left bank of river Raimongal near house of Paresh Pine at Mouza Sitalia in Block Sandeshkhali-II under Basirhat Irrigation Division, District North 24-Parganas.	42.75	1.27
6	Emergent restoration to damaged Sundarban embankment due to very severe cyclonic storm Amphan along the left bank of river Raimongal near house of Mana Biswas at Mouza Sitalia in Block Sandeshkhali-II, P.S Sandeshkhali under Basirhat Irrigation Division, District North 24-Parganas.	42.95	1.28
Total :		96.63	2.88

Estimated Cost of Main Estimate : ₹ 99.51 Lakh



Joint Secretary (Works)
Irrigation & Waterways Department
Government of West Bengal

GOVERNMENT OF WEST BENGAL
Irrigation & Waterways Department
Jalasampad Bhawan, 3rd Floor, Western Block, Salt Lake,

Memo No:GO2021005729IW
File No:IW/P/IB-SDS-15/2020-21

Date: 02/02/2021

From:- JOINT SECRETARY
Irrigation & Waterways
GOVERNMENT OF WEST BENGAL
Irrigation & Waterways

To: The
Executive Engineer, Basirhat Irrigation Division , Irrigation &
Waterways Directorate

Subject:Administrative Approval for the Emergent restoration of Sundarban embankment at different places for atotal length of 641 metre at right/left banks along river Borokalagachi, Raimongal, Sahebkhali, etc within mouzas-Monipur, Atapur, Sitalia under Block-Sandeshkhali -II and maintenance and repair of 2 nos sluice gate along left bank of river Roymongal at mouza -Monipur, Block - Sandeshkhali - II under Basirhat Irrigation Division.
(Scheme Id.IW/MR/156/2020-21)
,Project ID:- IW202134151S000

The undersigned is directed , by order of the Governor, to say that the Governor has been pleased to accord Administrative Approval for the Project Emergent restoration of Sundarban embankment at different places for atotal length of 641 metre at right/left banks along river Borokalagachi, Raimongal, Sahebkhali, etc within mouzas-Monipur, Atapur, Sitalia under Block-Sandeshkhali -II and maintenance and repair of 2 nos sluice gate along left bank of river Roymongal at mouza -Monipur, Block - Sandeshkhali - II under Basirhat Irrigation Division.
(Scheme Id.IW/MR/156/2020-21)
,the details of which has been given below.

Name of the Project: Emergent restoration of Sundarban embankment at different places for atotal length of 641 metre at right/left banks along river Borokalagachi, Raimongal, Sahebkhali, etc within mouzas-Monipur, Atapur, Sitalia under Block-Sandeshkhali -II and maintenance and repair of 2 nos sluice gate along left bank of river Roymongal at mouza -Monipur, Block - Sandeshkhali - II under Basirhat Irrigation Division.
(Scheme Id.IW/MR/156/2020-21)

Project ID: IW202134151S000

Address : at mouza -Monipur, Block - Sandeshkhali - II under Basirhat Irrigation Division.

Administrative Approval: Rs 9892000 (Ninety Eight Lakh Ninety Two Thousand Only.)

Phasing amount and chargeable head of accounts

SI No.	Financial Year	Head	Scheme Type	Scheme Name	Amount
1	2020-21	32-2711-01-001-00-002-19-00-V	State Development Schemes	Maintenance Expenditure in Flood Control Sector	9892000
Total					9892000

Additional Conditions

Conditions Description

- 1 List of the part estimates (total 06 numbers) of the main scheme is attached as Annex, which is an offline document and authenticated by the undersigned. The pdf version of the online AAFS generated G.O. of Administrative Approval together with the Annex is available on the Departmental website www.wbiwd.gov.in under Notification link. The part estimates are also deemed to have been administratively approved along with the main scheme. While submitting bills to the treasuries, the Divisional Engineers will quote the G.O. Number of the main scheme as reference to Administrative Approval to the part estimates and produce the relevant G.O. with Annex, with the part estimate duly marked.

This order is issued with the concurrence of FINANCIAL ADVISOR (Irrigation & Waterways) of this Department vide their / his U.O No. AA2021021072FA00 Dated 27/01/2021.



JOINT SECRETARY

Government of West Bengal

Irrigation & Waterways Department

Date: 02/02/2021

Memo No: GO2021005729IW

Copy forwarded for information and necessary action:

The Additional Chief Secretary / Secretary-(Irrigation & Waterways Department)

The Principal Accountant General(A&E)-West Bengal

The Principal Accountant General(Audit)-West Bengal

The Principal Accountant General(RW/LBA)-West Bengal

The Financial Advisor-(Irrigation & Waterways Department)

The Finance Department-(Group F&N)



JOINT SECRETARY

Government of West Bengal

Irrigation & Waterways Department

Enclosure to I&W D's AA GO No. GO2021005729IW Dated 02.02.2021.

I&WD's Main scheme ID: IW/MR/156/2020-21

(Rs. in lakh)

Sl. No.	Name of sub-estimates as per tender	Tendered amount	Contingency @ 3% of amount put to tender
1	2	3	4
1	Emergent construction of ring bundh upstream of Gopalar Ghat along right bank of river Borokalagachi at Mouza Atapur, G.P Monipur, Block Sandeshkhali-II in Chimta Section of Kalinagar Irrigation Sub-Division under Basirhat Irrigation Division, District North 24-Parganas.	16.66	0.55
2	Emergent repair of two nos. sluice (S.D.P sluice & Paskhali sluice) along the right bank of river Raimangal at Mouza Monipur, G.P Monipur, Block Sandeshkhali-II of Kalinagar Irrigation Sub-Division under Basirhat Irrigation Division, District North 24-Parganas.	1.53	0.05
3	Emergent restoration to damaged Sundarban embankment due to very severe cyclonic storm Amphan along the right bank of river Sahebkhali near house of Promoth Mondal at Mouza Sitalia in Block Sandeshkhali-II, P.S Sandeshkhali under Basirhat Irrigation Division, District North 24-Parganas.	33.93	1.01
4	Emergent restoration to damaged Sundarban embankment due to very severe cyclonic storm Amphan along the right bank of river Sahebkhali near house of Dhiren Mondal at Mouza Sitalia in Block Sandeshkhali-II, P.S Sandeshkhali under Basirhat Irrigation Division, District North 24-Parganas.	34.42	1.02
5	Emergent restoration of severely damaged Sundarban embankment along the right bank of river Sahebkhali near Golabari Boat Ghat for a length of 55 m at Mouza Sitalia, Block Sandeshkhali-II, P.S Sandeshkhali of Hingalganj Irrigation Sub-Division under Basirhat Irrigation Division.	4.84	0.14
6	Emergent restoration to severely damaged Sundarban embankment due to very severe cyclonic storm Amphan along the right bank of river Sahebkhali in between house of Sanjit Gayen & Bishnupada Das for a length of 66 m at Mouza Sitalia, Block Sandeshkhali-II, P.S Sandeshkhali of Hingalganj Irrigation Sub-Division under Basirhat Irrigation Division.	4.63	0.14
Total :		96.01	2.91

Estimated Cost of Main Estimate : ₹ 98.92 Lakh


 Joint Secretary

Irrigation & Waterways Department
 Government of West Bengal

GOVERNMENT OF WEST BENGAL
Irrigation & Waterways Department
Jalasampad Bhawan, 3rd Floor, Western Block, Salt Lake,

Memo No:GO2021005730IW
File No:IW/P/IB-SDS-15/2020-21

Date: 02/02/2021

From:- JOINT SECRETARY
Irrigation & Waterways
GOVERNMENT OF WEST BENGAL
Irrigation & Waterways

To: The
Executive Engineer, Basirhat Irrigation Division , Irrigation &
Waterways Directorate

Subject:Administrative Approval for the Emergent restoration of Sundarban embankment at different places for atotal length of 1213 metre at right/left banks along river Borokalagachi,Chotokalagachi, Bali, Ichamati, Kantakhali, Dansa etc within mouzas-Atapur, Dwarir Jungal, Korakathi, Ward No-5 and 11 of Taki Municipalty, Laskarnagar, Sulkuni Abad,Bajitpur,Pura, Fatullapur, Paschim Joynagar under Block - Sandeshkhali -II, Hasnabad and Baduria and maintenance and repair of 4nos sluice gate along left bank of river Bali and Dansa at mouza -Korakathi,Sulkuni Abad, Block - Sandeshkhali - II and Hasnabad under Basirhat Irrigation Division.
(Scheme Id.IW/MR/157/2020-21)
,Project ID:- IW202135698S000

The undersigned is directed , by order of the Governor, to say that the Governor has been pleased to accord Administrative Approval for the Project Emergent restoration of Sundarban embankment at different places for atotal length of 1213 metre at right/left banks along river Borokalagachi,Chotokalagachi, Bali, Ichamati, Kantakhali, Dansa etc within mouzas-Atapur, Dwarir Jungal, Korakathi, Ward No-5 and 11 of Taki Municipalty, Laskarnagar, Sulkuni Abad,Bajitpur,Pura, Fatullapur, Paschim Joynagar under Block - Sandeshkhali -II, Hasnabad and Baduria and maintenance and repair of 4nos sluice gate along left bank of river Bali and Dansa at mouza -Korakathi,Sulkuni Abad, Block - Sandeshkhali - II and Hasnabad under Basirhat Irrigation Division.
(Scheme Id.IW/MR/157/2020-21)
,the details of which has been given below.

Name of the Project: Emergent restoration of Sundarban embankment at different places for atotal length of 1213 metre at right/left banks along river Borokalagachi,Chotokalagachi, Bali, Ichamati, Kantakhali, Dansa etc within mouzas-Atapur, Dwarir Jungal, Korakathi, Ward No-5 and 11 of Taki Municipalty, Laskarnagar, Sulkuni Abad,Bajitpur,Pura, Fatullapur, Paschim Joynagar under Block - Sandeshkhali -II, Hasnabad and Baduria and maintenance and repair of 4nos sluice gate along left bank of river Bali and Dansa at mouza - Korakathi,Sulkuni Abad, Block - Sandeshkhali - II and Hasnabad under Basirhat Irrigation Division.
(Scheme Id.IW/MR/157/2020-21)

Project ID: IW202135698S000

Address : Block - Sandeshkhali - II and Hasnabad under Basirhat Irrigation Division.

Administrative Approval: Rs 8890000 (Eighty Eight Lakh Ninety Thousand Only.)

Phasing amount and chargeable head of accounts

SI No.	Financial Year	Head	Scheme Type	Scheme Name	Amount
--------	----------------	------	-------------	-------------	--------

1	2020-21	32-2711-01-001-00-002-19-00-V	State Development Schemes	Maintenance Expenditure in Flood Control Sector	8890000
Total					8890000

Additional Conditions

Conditions Description

- 1 List of the part estimates (total 15 numbers) of the main scheme is attached as Annex, which is an offline document and authenticated by the undersigned. The pdf version of the online AAFS generated G.O. of Administrative Approval together with the Annex is available on the Departmental website www.wbiwd.gov.in under Notification link. The part estimates are also deemed to have been administratively approved along with the main scheme. While submitting bills to the treasuries, the Divisional Engineers will quote the G.O. Number of the main scheme as reference to Administrative Approval to the part estimates and produce the relevant G.O. with Annex, with the part estimate duly marked.

This order is issued with the concurrence of FINANCIAL ADVISOR (Irrigation & Waterways) of this Department vide their / his U.O No. AA2021021073FA00 Dated 27/01/2021.

AAFS - WBIR2021



JOINT SECRETARY

Government of West Bengal

Irrigation & Waterways Department

Date: 02/02/2021

Memo No: GO2021005730IW

Copy forwarded for information and necessary action:

The Additional Chief Secretary / Secretary-(Irrigation & Waterways Department)

The Principal Accountant General(A&E)-West Bengal

The Principal Accountant General(Audit)-West Bengal

The Principal Accountant General(RW/LBA)-West Bengal

The Financial Advisor-(Irrigation & Waterways Department)

The Finance Department-(Group F&N)



JOINT SECRETARY

Government of West Bengal

Irrigation & Waterways Department

Enclosure to I&W D's AA GO No. GO2021005730IW Dated 02.02.2021.

I&WD's Main scheme ID: IW/MR/157/2020-21

(Rs. in lakh)


Sl. No.	Name of sub-estimates as per tender	Tendered amount	Contingency @ 3% of amount put to tender
1	2	3	4
1	Emergent construction of new ring bundh from near house of Paban Sardar to near house of Bharat Sardar for an effective length of 300.00 m along right bank of river Borokalachi at Mouza Atapur, G.P Monipur, Block Sandeshkhali-II of Kalinagar Irrigation Sub-Division under Basirhat Irrigation Division, District North 24-Parganas.	37.37	1.11
2	Emergent restoration of Sundarban embankment near house of Maheswar Sardar and 9 no. sluice at Katkhali along the left bank of river Choto Kalagachi in Mouza 9 no. Dwarir Jungal, Block Sandeshkhali-II of Kalinagar Irrigation Sub-Division under Basirhat Irrigation Division.	3.67	0.13
3	Emergent repair of severely damaged 3 no. Korakati sluice along the left bank of river Bali at Mouza Korakati, Block Sandeshkhali-II of Kalinagar Irrigation Sub-Division under Basirhat Irrigation Division.	2.74	0.08
4	Emergent closing of breach and restoration to severely damaged Sundarban embankment, damaged due to very severe cyclonic storm Amphan in front of Taki Tourist Bungalow along the right bank of river Ichamati of Ward No. 5 under Taki Municipality, District North 24-Parganas under Basirhat Irrigation Sub-Division of Basirhat Irrigation Division.	14.71	0.44
5	Emergent closing of breach and restoration to severely damaged Sundarban embankment, damaged due to very severe cyclonic storm Amphan at Dafader Para at Jalalpur along the right bank of river Ichamati under Taki Municipality, District North 24-Parganas under Basirhat Irrigation Sub-Division of Basirhat Irrigation Division.	1.51	0.04
6	Emergent restoration of Sundarban embankment along the right bank of river Kantakhali for a length of 56 m near old market at Mouza Laskarnagar in Block & P.S Hasnabad of Hingalganj Irrigation Sub-Division of Basirhat Irrigation Division.	2.26	0.10
7	Emergent restoration of Sundarban embankment along the right bank of river Kantakhali for a length of 30 m near and ghoge repairing at Mouza Laskarnagar under Taki Municipality in Block & P.S Hasnabad of Hingalganj Irrigation Sub-Division of Basirhat Irrigation Division.	3.45	0.10
8	Emergent repair of Herkia sluice along the right bank of river Dansa at Mouza Sulkuni, G.P Bhabanipur-I under Kalinagar Irrigation Sub-Division.	0.93	0.03
9	Emergent closing of breach and restoration to severaly damaged Sundarban Embankment damaged due to New Moon Kotal of 16th to 20 th september 2020 along the right bank of river Kantakhali near H/O Rita Halder at Mouza Laskarnagar, P.S. & Block Hasnabad of Hingalganj (I) Sub-Division under Basirhat Irrigation Division, Dist North 24 Parganas.	1.07	0.03

I&WD's Main scheme ID: IW/MR/157/2020-21

(Rs. in lakh)

Sl. No.	Name of sub-estimates as per tender	Tendered amount	Contingency @ 3% of amount put to tender
1	2	3	4
10	Emergent closing of breach and restoration to severaly damaged Sundarban Embankment damaged due to VSCS AMPHAN near H/O Chandra Baidya at Bajitpur along the left bank of river Ichamati of Mouza Bajitpur in Baduria Block, Dist North 24 Parganas under Basirhat Irrigation Sub-Division of Basirhat Irrigation Division.	3.51	0.10
11	Emergent closing of breach and restoration to severaly damaged Sundarban Embankment damaged due to VSCS AMPHAN near H/O Gour Roy at Bajitpur along the left bank of river Ichamati of Mouza Bajitpur in Baduria Block, Dist North 24 Parganas under Basirhat Irrigation Sub-Division of Basirhat Irrigation Division.	1.80	0.05
12	Emergent closing of breach and restoration to severaly damaged Sundarban Embankment damaged due to VSCS AMPHAN at Dakshin Media along the left bank of river Ichamati of Mouza Pura in Baduria Block, Dist North 24 Parganas under Basirhat Irrigation Sub-Division of Basirhat Irrigation Division.	3.11	0.09
13	Emergent closing of breach and restoration to severaly damaged Sundarban Embankment damaged due to VSCS AMPHAN at Fatullapur Bamon Hathkhola along the left bank of river Ichamati of Mouza Fatullapur in Baduria Block, Dist North 24 Parganas under Basirhat Irrigation Sub-Division of Basirhat Irrigation Division.	4.00	0.12
14	Emergent restoration to damaged Sundarban Embankment at Faridkati Jelepara Para left bank of river Ichamati of Ward No. 11 of Baduria Munucipality, Dist North 24 Parganas under Basirhat Irrigation Sub-Division of Basirhat Irrigation Division.	3.15	0.09
15	Emergent restoration to damaged Sundarban Embankment at Paschim Joynagar along the left bank of river Ichamati of Mouza Paschim Joynagar of Block Baduria, Dist North 24 Parganas under Basirhat Irrigation Sub-Division of Basirhat Irrigation Division.	3.02	0.09
Total :		86.30	2.60

Estimated Cost of Main Estimate : ₹ 88.90 lakh



Joint Secretary (Works)
Irrigation & Waterways Department
Government of West Bengal

GOVERNMENT OF WEST BENGAL
Irrigation & Waterways Department
Jalasampad Bhawan, 3rd Floor, Western Block, Salt Lake,

Memo No:GO2021005731IW
File No:IW/P/IB-SDS-15/2020-21

Date: 02/02/2021

From:- JOINT SECRETARY
Irrigation & Waterways
GOVERNMENT OF WEST BENGAL
Irrigation & Waterways

To:The
Executive Engineer, Basirhat Irrigation Division , Irrigation &
Waterways Directorate

Subject:Administrative Approval for the Maintenance of drainage channels already under AMC of mouza-Dhaltitha, Dandirhat, Tapa Mirzapur, Polta, Aturia, Sompur, Kankrasuti and Josaikati, Blocks Basirhat-I and Baduria and Cleaning of IB campus of ward no-6, Basirhat Municipality, Block Basirhat-I under Basirhat Irrigation Division,
(Scheme Id.IW/MR/158/2020-21)

,Project ID:- IW202134152S000

The undersigned is directed , by order of the Governor, to say that the Governor has been pleased to accord Administrative Approval for the Project Maintenance of drainage channels already under AMC of mouza-Dhaltitha, Dandirhat, Tapa Mirzapur, Polta, Aturia, Sompur, Kankrasuti and Josaikati, Blocks Basirhat-I and Baduria and Cleaning of IB campus of ward no-6, Basirhat Municipality, Block Basirhat-I under Basirhat Irrigation Division,
(Scheme Id.IW/MR/158/2020-21)

,the details of which has been given below.

Name of the Project: Maintenance of drainage channels already under AMC of mouza-Dhaltitha, Dandirhat, Tapa Mirzapur, Polta, Aturia, Sompur, Kankrasuti and Josaikati, Blocks Basirhat-I and Baduria and Cleaning of IB campus of ward no-6, Basirhat Municipality, Block Basirhat-I under Basirhat Irrigation Division,
(Scheme Id.IW/MR/158/2020-21)

Project ID: IW202134152S000

Address : Block Basirhat-I under Basirhat Irrigation Division,

Administrative Approval: Rs 3146000 (Thirty One Lakh Forty Six Thousand Only.)

Phasing amount and chargeable head of accounts

Sl No.	Financial Year	Head	Scheme Type	Scheme Name	Amount
1	2020-21	32-2711-01-001-00-002-19-00-V	State Development Schemes	Maintenance Expenditure in Flood Control Sector	3146000
Total					3146000

Additional Conditions

Conditions Description

- 1 List of the part estimates (total 09 numbers) of the main scheme is attached as Annex, which is an offline document and authenticated by the undersigned. The pdf version of the online AAFS generated G.O. of Administrative Approval together with the Annex is available on the Departmental website www.wbiwd.gov.in under Notification link. The part estimates are also deemed to have been administratively approved along with the main scheme. While submitting bills to the treasuries, the Divisional Engineers will quote the G.O. Number of the main scheme as reference to Administrative Approval to the part estimates and produce the relevant G.O. with Annex, with the part estimate duly marked.

This order is issued with the concurrence of FINANCIAL ADVISOR (Irrigation & Waterways) of this Department vide their / his U.O No. AA2021021074FA00 Dated 27/01/2021.


JOINT SECRETARY

Government of West Bengal

Irrigation & Waterways Department

Date: 02/02/2021

Memo No: GO2021005731IW

Copy forwarded for information and necessary action:

The Additional Chief Secretary / Secretary-(Irrigation & Waterways Department)

The Principal Accountant General(A&E)-West Bengal

The Principal Accountant General(Audit)-West Bengal

The Principal Accountant General(RW/LBA)-West Bengal

The Financial Advisor-(Irrigation & Waterways Department)

The Finance Department-(Group F&N)


JOINT SECRETARY

Government of West Bengal

Irrigation & Waterways Department

Enclosure to I&W D's AA GO No. GO2021005731IW Dated 02.02.2021.

I&WD's Main scheme ID: IW/MR/158/2020-21

(Rs. in lakh)

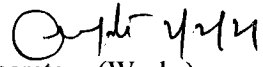
Sl. No.	Name of sub-estimates as per tender	Tendered amount	Contingency @ 3% of amount put to tender
1	2	3	4
1	Maintenance & repair to cleaning & removing water hyacinth and other floating materials from intake channel and jungle cutting from slope of Badartala Khal in between Badartala sluice and Aamtala Gotra for a length of 2.85 km at Block Basirhat-I of Basirhat Irrigation Sub-Division under Basirhat Irrigation Division (to be kept clean up to 31.12.2020).	4.04	0.12
2	Maintenance & repair to cleaning & removing water hyacinth and other floating materials from intake channel and jungle cutting from slope of Tapamirzapur Khal for a length of 1.250 km at Block Basirhat-I of Basirhat Irrigation Sub-Division under Basirhat Irrigation Division (to be kept clean up to 31.12.2020).	2.84	0.08
3	Maintenance & repair to cleaning & removing water hyacinth and other floating materials from slope of Polta Khal in between Polta Sashan and near Aturia Purona Hatkhola for a length of 2.5 km (ch. 0.00 km to ch. 2.50 km) at Block Baduria of Basirhat Irrigation Sub-Division under Basirhat Irrigation Division (to be kept clean up to 31.12.2020).	4.04	0.12
4	Maintenance & repair to cleaning & removing water hyacinth and other floating materials from slope of Polta Khal for a length of 2.50 km at Block Baduria of Basirhat Irrigation Sub-Division under Basirhat Irrigation Division (to be kept clean up to 31.12.2020).	3.98	0.12
5	Maintenance & repair to cleaning & removing water hyacinth and other floating materials from intake channel and jungle cutting from slope of Maskata Khal in between Maskata sluice outfall and Kankrasuti Paschimpara road bridge for a length of 2.5 km (from ch. 0.00 km to ch. 2.50 km) at Block Baduria of Basirhat Irrigation Sub-Division under Basirhat Irrigation Division (to be kept clean up to 31.12.2020).	3.45	0.10
6	Maintenance & repair to cleaning & removing water hyacinth and other floating materials from intake channel and jungle cutting from slope of Maskata Khal in between Kankrasuti Paschimpara road bridge and Josaikati Pantapara road bridge for a length of 2.70 km (from ch. 2.50 km to ch. 5.20 km) at Block Baduria of Basirhat Irrigation Sub-Division under Basirhat Irrigation Division (to be kept clean up to 31.12.2020).	3.46	0.10
7	Maintenance & repair to cleaning & removing water hyacinth and other floating materials from intake channel and jungle cutting from slope of Maskata Khal in between Josaikati road bridge to Atlia Badar road bridge for a length of 2.80 km (from ch. 5.20 km to ch. 8.00 km) at Block Baduria of Basirhat Irrigation Sub-Division under Basirhat Irrigation Division (to be kept clean up to 31.12.2020).	3.57	0.11

I&WD's Main scheme ID: IW/MR/158/2020-21

(Rs. in lakh)

Sl. No.	Name of sub-estimates as per tender	Tendered amount	Contingency @ 3% of amount put to tender
1	2	3	4
8	Maintenance & repair to cleaning & removing water hyacinth and other floating materials from intake channel and jungle cutting from slope of Maskata Khal in between Atlia Badar road bridge to Magurkhali road culvert for a length of 2.00 km (from ch. 8.00 km to ch. 10.00 km) at Block Baduria of Basirhat Irrigation Sub-Division under Basirhat Irrigation Division (to be kept clean up to 31.12.2020).	3.51	0.10
9	Maintenance & repair to cleaning & removing water hyacinth from pond and jungle cutting inside of Basirhat Irrigation Bungalow of Basirhat Irrigation Sub-Division under Basirhat Irrigation Division (upto March 2021).	1.67	0.05
Total :		30.56	0.90

Estimated Cost of Main Estimate : ₹ 31.46 Lakh


Joint Secretary (Works)
Irrigation & Waterways Department
Government of West Bengal