

GOVERNMENT OF WEST BENGAL
Irrigation & Waterways Department
Jalasampad Bhawan, 3rd Floor, Western Block, Salt Lake,

Memo No:GO2021005641IW
File No:IW/P/IB-SDS-14/2020-21

Date: 02/02/2021

From:- JOINT SECRETARY
Irrigation & Waterways
GOVERNMENT OF WEST BENGAL
Irrigation & Waterways

To: The

Executive Engineer-I, Lower Damodar Construction Division ,
Irrigation & Waterways Directorate

Subject:Administrative Approval for the Essential Maintenance works of functional and non-functional assets covering total length of 63.611 km. of Drainage Channels in Blocks-Sankrail, Bally-Jagacha, Domjur, Jagatballavpur, Panchla and Howrah Municipal Corporation area, P.Ss-Sankrail, Liluah, Nischinda, Domjur, Santragachi, Jagacha, Jagatballavpur and Panchla, District-Howrah duirng 2020-21.
Scheme Id - IW/MR/106/ 2020-21

,Project ID:- IW202133724S000

The undersigned is directed , by order of the Governor, to say that the Governor has been pleased to accord Administrative Approval for the Project Essential Maintenance works of functional and non-functional assets covering total length of 63.611 km. of Drainage Channels in Blocks-Sankrail, Bally-Jagacha, Domjur, Jagatballavpur, Panchla and Howrah Municipal Corporation area, P.Ss-Sankrail, Liluah, Nischinda, Domjur, Santragachi, Jagacha, Jagatballavpur and Panchla, District-Howrah duirng 2020-21.
Scheme Id - IW/MR/106/ 2020-21

,the details of which has been given below.

Name of the Project: Essential Maintenance works of functional and non-functional assets covering total length of 63.611 km. of Drainage Channels in Blocks-Sankrail, Bally-Jagacha, Domjur, Jagatballavpur, Panchla and Howrah Municipal Corporation area, P.Ss-Sankrail, Liluah, Nischinda, Domjur, Santragachi, Jagacha, Jagatballavpur and Panchla, District-Howrah duirng 2020-21.
Scheme Id - IW/MR/106/ 2020-21

Project ID: IW202133724S000

Address : Blocks-Sankrail, Bally-Jagacha, Domjur, Jagatballavpur, Panchla and Howrah Municipal Corporation area, P.Ss-Sankrail, Liluah, Nischinda, Domjur, Santragachi, Jagacha, Jagatballavpur and Panchla, District-Howrah

Administrative Approval: Rs 9564000 (Ninety Five Lakh Sixty Four Thousand Only.)

Phasing amount and chargeable head of accounts

Sl No.	Financial Year	Head	Scheme Type	Scheme Name	Amount
			State Development	Maintenance	

Additional Conditions

Conditions Description

- 1 List of the part estimates (total 12 numbers) of the main scheme is attached as Annex, which is an offline document and authenticated by the undersigned. The pdf version of the online AAFS generated G.O. of Administrative Approval together with the Annex is available on the Departmental website www.wbiwd.gov.in under Notification link. The part estimates are also deemed to have been administratively approved along with the main scheme. While submitting bills to the treasuries, the Divisional Engineers will quote the G.O. Number of the main scheme as reference to Administrative Approval to the part estimates and produce the relevant G.O. with Annex, with the part estimate duly marked.

This order is issued with the concurrence of FINANCIAL ADVISOR (Irrigation & Waterways) of this Department vide their / his U.O No. AA2021020740FA00 Dated 25/01/2021.


JOINT SECRETARY

Government of West Bengal
Irrigation & Waterways Department

Date: 02/02/2021

Memo No: GO2021005641IW

Copy forwarded for information and necessary action:

The Additional Chief Secretary / Secretary-(Irrigation & Waterways Department)

The Principal Accountant General(A&E)-West Bengal

The Principal Accountant General(Audit)-West Bengal

The Principal Accountant General(RW/LBA)-West Bengal

The Financial Advisor-(Irrigation & Waterways Department)

The Finance Department-(Group F&N)


JOINT SECRETARY

Government of West Bengal
Irrigation & Waterways Department

Enclosure to I&W D's AA GO No. GO2021005641IW Dated 02.02.2021.

I&WD's Main scheme ID: IW/MR/106/2020-21


(Rs. in lakh)

Sl. No.	Name of sub-estimates as per tender	Tendered amount	Contingency @ 3% of amount put to tender
1	2	3	4
1	Clearing and removing of water hyacinth including clearing of jungles along the slope of bank for the period of 15th March 2021 from 2.00 km to 10.35 km of Burjola Khal under Howrah Drainage Sub-Division of Lower Damodar Construction Division.	7.96	0.24
2	Clearing and removing of water hyacinth, plastic thermocal and garbage etc. including clearing of jungles along the slope of bank from ch. 390.00 m to ch. 3000.00 m in Baigachi Khal, from ch. 0.00 to ch. 750.00 m of Suti-I, from ch. 0.00 to ch. 490.00 m of Suti-II, from ch. 234.00 m to ch. 780.00 m of Suti-III Khal & from ch. 0.00 m to ch. 825.00 m ch. 825.00 m (upto NH-6) of Sheorapota Khal for the period upto 15th March 2021 under Howrah Drainage Sub-Division of Lower Damodar Construction Division.	5.99	0.18
3	Clearing and removing of water hyacinth, plastic thermocal and garbage etc. including clearing of jungles along the slope of bank from ch. 0.00 m to ch. 1600.00 m for the period upto 15th March 2021 of Branch Channel-II of Howrah Drainage Channel under Howrah Drainage Sub-Division of Lower Damodar Construction Division.	5.10	0.16
4	Clearing and removing of water hyacinth, plastic thermocal and garbage etc. including clearing of jungles along the slope of bank from ch. 7200.00 m to ch. 12500.00 m for the period upto 15th March 2021 of Howrah Drainage Channel under Howrah Drainage Sub-Division of Lower Damodar Construction Division.	7.25	0.22
5	Clearing and removing of water hyacinth, plastic thermocal and garbage etc. including clearing of jungles along the slope of bank from ch. 1600.0 m to ch. 3400.0 m of Sheorapota Khal & 0.00 m to 675.0 m of Nayanjuli Khal & 0.00 to 2000.0 m of Pijrapole Khal for the period upto 15th March 2021 under Howrah Drainage Sub-Division of Lower Damodar Construction Division.	5.30	0.16
6	Clearing and removing of water hyacinth including clearing of jungles along the slope of bank for the period upto 15th March 2021 from ch. 0.00 m to 5130.00 m of Mahishdhara Khal under Howrah Drainage Sub-Division of Lower Damodar Construction Division.	11.24	0.33
7	Clearing and removing of water hyacinth including clearing of jungles along the slope of bank for the period upto 15th March 2021 from Khatir Pole to Satyen Bose road bridge of river South Saraswati under Howrah Drainage Sub-Division of Lower Damodar Construction Division.	11.45	0.34

(Rs. in lakh)

Sl. No.	Name of sub-estimates as per tender	Tendered amount	Contingency @ 3% of amount put to tender
1	2	3	4
8	Clearing and removing of water hyacinth, plastic thermocal and municipal garbage etc. including clearing of jungles along the slope of bank from ch. 0.00 m to 2440.00 m upto 15th March 2021 of Branch Channel-III of Howrah Drainage Channel under Howrah Drainage Sub-Division of Lower Damodar Construction Division.	8.72	0.26
9	Clearing and removing of water hyacinth including clearing of jungles along the slope of bank and removal of debris for the period upto 15th March 2021 from Bipannapara RCC bridge to Machiary RCC bridge of Saraswati River in Block & P.S Domjur, District Howrah under Lower Damodar Construction Sub-Division No. IV of Lower Damodar Construction Division.	5.78	0.17
10	Clearing and removing of water hyacinth including clearing of jungles along the slope of bank and removal of debris for the period upto 15.03.2021 from Chumukdaha sluice to Jabdapota Rajapur Main Channel in Block & P.S Domjur, District Howrah under Lower Damodar Construction Sub-Division No. IV of Lower Damodar Construction Division.	9.98	0.30
11	Clearing and removing of water hyacinth including clearing of jungles along the slope of bank and removal of debris for the period upto 15.03.2021 from Kanaidanga to Hatal RCC bridge of Rajapur Main Channel in Block & P.S JB Pur & Panchla, District Howrah under Lower Damodar Construction Sub-Division No. IV of Lower Damodar Construction Division.	7.07	0.21
12	Clearing and removing of water hyacinth including clearing of jungles along the slope of bank and removal of debris for the period upto 15.03.2021 from Hatal RCC bridge to Gabberia RCC bridge of Rajapur Main Channel in Block & P.S JB Pur & Panchla, District Howrah under Lower Damodar Construction Sub-Division No. IV of Lower Damodar Construction Division.	7.02	0.21
Total :		92.86	2.78

Estimated Cost of Main Estimate : ₹ 95.64 Lakh


 Joint Secretary (Works)
 Irrigation & Waterways Department
 Government of West Bengal

GOVERNMENT OF WEST BENGAL
Irrigation & Waterways Department
Jalasampad Bhawan, 3rd Floor, Western Block, Salt Lake,

Memo No:GO2021005642IW
File No:IW/P/IB-SDS-14/2020-21

Date: 02/02/2021

From:- JOINT SECRETARY
Irrigation & Waterways
GOVERNMENT OF WEST BENGAL
Irrigation & Waterways

To: The
Executive Engineer-I, Lower Damodar Construction Division,
Irrigation & Waterways Directorate

Subject: Administrative Approval for the Essential Maintenance works of functional and non-functional assets covering total length of 117.684 km. of Drainage Channels in Blocks- Domjur, Amta- I and II, U.N. Pur, Debipur, Shyampur-I and II, and Howrah Municipal Corporation area, P.Ss - Domjur, Amta, Joypur, U.N. Pur, J.B. Pur, Shyampur, Debipur and B Garden District-Howrah during 2020-21.
Scheme id-IW/MR/107/2020-21, Project ID:- IW202133799S000

The undersigned is directed, by order of the Governor, to say that the Governor has been pleased to accord Administrative Approval for the Project Essential Maintenance works of functional and non-functional assets covering total length of 117.684 km. of Drainage Channels in Blocks- Domjur, Amta- I and II, U.N. Pur, Debipur, Shyampur-I and II, and Howrah Municipal Corporation area, P.Ss - Domjur, Amta, Joypur, U.N. Pur, J.B. Pur, Shyampur, Debipur and B Garden District-Howrah during 2020-21.
Scheme id-IW/MR/107/2020-21, the details of which has been given below.

Name of the Project: Essential Maintenance works of functional and non-functional assets covering total length of 117.684 km. of Drainage Channels in Blocks- Domjur, Amta- I and II, U.N. Pur, Debipur, Shyampur-I and II, and Howrah Municipal Corporation area, P.Ss - Domjur, Amta, Joypur, U.N. Pur, J.B. Pur, Shyampur, Debipur and B Garden District-Howrah during 2020-21.
Scheme id-IW/MR/107/2020-21

Project ID: IW202133799S000

Address : Blocks- Domjur, Amta- I and II, U.N. Pur, Debipur, Shyampur-I and II, and Howrah Municipal Corporation area, P.Ss - Domjur, Amta, Joypur, U.N. Pur, J.B. Pur, Shyampur, Debipur and B Garden District-Howrah

Administrative Approval: Rs 9797000 (Ninety Seven Lakh Ninety Seven Thousand Only.)

Phasing amount and chargeable head of accounts

SI No.	Financial Year	Head	Scheme Type	Scheme Name	Amount
1	2020-21	32-2711-01-001-00-002-27-00-V	State Development Schemes	Maintenance Expenditure in Flood Control Sector	9797000
Total					9797000

Additional Conditions

Conditions Description

- 1 List of the part estimates (total 29 numbers) of the main scheme is attached as Annex, which is an offline document and authenticated by the undersigned. The pdf version of the online AAFS generated G.O. of Administrative Approval together with the Annex is available on the Departmental website www.wbiwd.gov.in under Notification link. The part estimates are also deemed to have been administratively approved along with the main scheme. While submitting bills to the treasuries, the Divisional Engineers will quote the G.O. Number of the main scheme as reference to Administrative Approval to the part estimates and produce the relevant G.O. with Annex, with the part estimate duly marked.

This order is issued with the concurrence of FINANCIAL ADVISOR (Irrigation & Waterways) of this Department vide their / his U.O No. AA2021020741FA00 Dated 25/01/2021.


JOINT SECRETARY

Government of West Bengal
Irrigation & Waterways Department

Date: 02/02/2021

Memo No: GO2021005642IW

Copy forwarded for information and necessary action:

The Additional Chief Secretary / Secretary-(Irrigation & Waterways Department)

The Principal Accountant General(A&E)-West Bengal

The Principal Accountant General(Audit)-West Bengal

The Principal Accountant General(RW/LBA)-West Bengal

The Financial Advisor-(Irrigation & Waterways Department)

The Finance Department-(Group F&N)


JOINT SECRETARY

Government of West Bengal
Irrigation & Waterways Department

Enclosure to I&W D's AA GO No. GO2021005642IW Dated 02.02.2021.

I&WD's Main scheme ID: IW/MR/107/2020-21

(Rs. in lakh)

Sl. No.	Name of sub-estimates as per tender	Tendered amount	Contingency @ 3% of amount put to tender
1	2	3	4
1	Clearing and removing of water hyacinth, plastic, thermocol, garbage etc. including clearing of jungles along the slope of bank from ch. 0.00 m to 800.00 m of Branch Channel IV and from ch. 0.00 to 5500.00 of Branch Channel V for the period upto 15th March 2021 under Howrah Drainage Sub-Division of Lower Damodar Construction Division.	5.10	0.15
2	Clearing and removing of water hyacinth including clearing of jungles along the slope of bank and removal of debris for the period upto 15.03.2021 from Harer Pole to Bipannapara RCC bridge of Saraswati River in Block & P.S Domjur, District Howrah under Lower Damodar Construction Sub-Division No. IV of Lower Damodar Construction Division.	7.75	0.23
3	Clearing and removing of water hyacinth, plastic, thermocol, garbage etc. including clearing of jungles along the slope of bank from ch. 0.00 m to 1400.00 m of Bultigri Khal for the period upto 15th March 2021 under Howrah Drainage Sub-Division of Lower Damodar Construction Division.	2.58	0.07
4	Clearing and removing of water hyacinth, plastic, thermocol, garbage etc. including clearing of jungles along the slope of bank for the period upto 15th March 2021 from outfall point of sluice (0.00 m to 800.00 m) of Sarnamoyee Khal under Howrah Drainage Sub-Division of Lower Damodar Construction Division.	1.31	0.04
5	Clearing and removing of water hyacinth for the period from Jun'20 to Oct'20 in between Beltala to syphon of Lower Rampur Khal for a length of 2.70 km under Lower Damodar Construction Sub-Division No. IV of Lower Damodar Construction Division.	4.11	0.12
6	Clearing and removing of water hyacinth for the period from Jun'20 to Oct'20 in between syphon to Narit of Lower Rampur Khal for a length of 3.50 km under Lower Damodar Construction Sub-Division No. IV of Lower Damodar Construction Division.	2.71	0.08
7	Clearing and removing of water hyacinth for the period from Jun'20 to Oct'20 in between Ronjoyber to Beltala downstream of Lower Rampur Khal for a length of 2.20 km under Lower Damodar Construction Sub-Division No. IV of Lower Damodar Construction Division.	2.94	0.09
8	Clearing and removing of water hyacinth for the period from Jun'20 to Oct'20 in between Kharibon sluice to Ranjoyber RCC bridge of Kharibon Khal for a length of 2.00 km within erstwhile jurisdiction of T.D.D Sub-Division under Lower Damodar Construction Sub-Division No. IV of Lower Damodar Construction Division.	1.83	0.05

I&WD's Main scheme ID: IW/MR/107/2020-21

(Rs. in lakh)


Sl. No.	Name of sub-estimates as per tender	Tendered amount	Contingency @ 3% of amount put to tender
1	2	3	4
9	Clearing and removing of water hyacinth for the period from Jun'20 to Oct'20 in between Gumgar to Ranjoyber of Maja Damodar for a length of 3.00 km under Lower Damodar Construction Sub-Division No. IV of Lower Damodar Construction Division.	2.62	0.08
10	Clearing and removing of water hyacinth for the period from Jun'20 to Oct'20 in between Mahishamuri Bansbagan to SPIC sluice of Mahishamur Khal for a length of 4.00 km under Lower Damodar Construction Sub-Division No. IV of Lower Damodar Construction Division.	3.11	0.09
11	Clearing and removing of water hyacinth for the period from Jun'20 to Oct'20 in between Kansona sluice to Kharibon sluice of Kharibon Khal for a length of 1.70 km within erstwhile jurisdiction of T.D.D Sub-Division under Lower Damodar Construction Sub-Division No. IV of Lower Damodar Construction Division.	1.29	0.04
12	Clearing and removing of water hyacinth for ther period from Jun'20 to Oct'20 in between Someswar to Chardaha of Someswar Khal for a length of 3.50 km under Lower Damodar Construction Sub-Division No. IV of Lower Damodar Construction Division.	3.35	0.10
13	Clearing and removing of water hyacinth for the period from June 2020 to 31st October 2020 from Paliara to Kamaria sluice gate of Kamaria Khal for a length of 4.00 km under Lower Damodar Construction Sub-Division No. IV of Lower Damodar Construction Division.	4.47	0.13
14	Clearing and removing of water hyacinth for the period from June 2020 to 31st October 2020 from Dihibhursut Maja Damodar offtake point to Pratapchak wooden bridge of Maja Damodar river for a length of 5.50 km under Lower Damodar Construction Sub-Division No. IV of Lower Damodar Construction Division.	4.50	0.13
15	Clearing and removing of water hyacinth for the period of June 2020 to 31st October 2020 from Purpat Primary School to Sonatala Raja Ghat bridge of Maja Damodar river for a length of 4.30 km under Lower Damodar Construction Sub-Division No. IV of Lower Damodar Construction Division.	3.94	0.12
16	Clearing and removing of water hyacinth for the period of June 2020 to 31st October 2020 from Shibanipur Roypara bridge to Purpat Primary School of Maja Damodar river for a length of 4.40 km under Lower Damodar Construction Sub-Division No. IV of Lower Damodar Construction Division.	4.03	0.12
17	Clearing and removing of water hyacinth for the period of June 2020 to 31st October 2020 from Sonatala Raja Ghat bridge to Gumgar Wooden bridge of Maja Damodar river for a length of 3.40 km under Lower Damodar Construction Sub-Division No. IV of Lower Damodar Construction Division.	3.29	0.10

Sl. No.	Name of sub-estimates as per tender	Tendered amount	Contingency @ 3% of amount put to tender
1	2	3	4
18	Clearing and removing of water hyacinth for the period of June 2020 to 31st October 2020 from Pratapchak Wooden bridge to Shibaniapur Roypara RCC bridge of Maja Damodar river for a length of 4.60 km under Lower Damodar Construction Sub-Division No. IV of Lower Damodar Construction Division.	4.21	0.13
19	Clearing and removing of water hyacinth for the period of June 2020 to 31st October 2020 from Rampur to Harali sluice gate of Tukur Khal for a length of 8.00 km under Lower Damodar Construction Sub-Division No. IV of Lower Damodar Construction Division.	4.35	0.13
20	Clearing and removing of water hyacinth of Gouriganga Khal for a length of 4.5 km from June 2020 to 31st October 2020 in Block & P.S JB Pur, District Howrah under Lower Damodar Construction Sub-Division No. IV of Lower Damodar Construction Division.	2.44	0.07
21	Clearing and removing of water hyacinth of Kousiki River for a length of 7.5 km from June 2020 to 31st October 2020 in Block & P.S JB Pur, District Howrah under Lower Damodar Construction Sub-Division No. IV of Lower Damodar Construction Division.	3.12	0.09
22	Clearing and removing of water hyacinth of Kamarnala Khal for a length of 4.5 km from June 2020 to 31st October 2020 in Block & P.S Domjur, District Howrah under Lower Damodar Construction Sub-Division No. IV of Lower Damodar Construction Division.	2.26	0.07
23	Clearing and removing of water hyacinth of Saraswati Link Channel and link canal near Delhi Public School for a length of 3.50 km from June 2020 to 31st October 2020 in Block & P.S Domjur, District Howrah under Lower Damodar Construction Sub-Division No. IV of Lower Damodar Construction Division.	2.36	0.07
24	Clearing and removing of water hyacinth of Patkelghata Main Khal and its sub khal Baitara Khal and Donghata Mahimpur Khal for a total length of 6.50 km from June 2020 to 31st October 2020 in Block Shaympur-I, P.S Shyampur, District Howrah under Lower Damodar Construction Sub-Division No. IV of Lower Damodar Construction Division.	2.20	0.07
25	Clearing and removing of water hyacinth of Dewantala Khal and Garchumuk Khal for total length of 6.50 km from June 2020 to 31st October 2020 in Block Shaympur-I, P.S Shyampur, District Howrah under Lower Damodar Construction Sub-Division No. IV of Lower Damodar Construction Division.	2.01	0.06
26	Clearing and removing of water hyacinth for the period of June 2020 to 31st October 2020 from Ichanogri RCC bridge to Telihati RCC bridge of Kana Damodar River for a length of 3.90 km in Block & P.S Jagatballavpur, District Howrah under Lower Damodar Construction Sub-Division No. IV of Lower Damodar Construction Division.	3.26	0.10

(Rs. in lakh)

Sl. No.	Name of sub-estimates as per tender	Tendered amount	Contingency @ 3% of amount put to tender
1	2	3	4
27	Clearing and removing of water hyacinth for the period of June 2020 to 31st October 2020 from Munshirhat PWD RCC bridge to Ichanogri RCC bridge of Kana Damodar River for a length of 4.20 km in Block & P.S Jagatballavpur, District Howrah under Lower Damodar Construction Sub-Division No. IV of Lower Damodar Construction Division.	3.49	0.10
28	Clearing and removing of water hyacinth for the period of June 2020 to 31st October 2020 from Nilkuti cross regulator gate to Muhsirhat PWD RCC bridge of Kana Damodar River for a length of 4.00 km in Block & P.S Jagatballavpur, District Howrah under Lower Damodar Construction Sub-Division No. IV of Lower Damodar Construction Division.	3.34	0.10
29	Clearing and removing of water hyacinth for the period of June 2020 to 31st October 2020 from Gobindopur Khotirpole to Nilkuti cross regulator gate of Kana Damodar River for a length of 3.80 km in Block & P.S Jagatballavpur, District Howrah under Lower Damodar Construction Sub-Division No. IV of Lower Damodar Construction Division.	3.18	0.09
Total :		95.15	2.82

Estimated Cost of Main Estimate : ₹ 97.97 Lakh


 Joint Secretary (Works)
 Irrigation & Waterways Department
 Government of West Bengal

GOVERNMENT OF WEST BENGAL
Irrigation & Waterways Department
Jalasampad Bhawan, 3rd Floor, Western Block, Salt Lake,

Memo No:GO2021005645IW
File No: IW/P/IB-SDS-14/2020-21

Date: 02/02/2021

From:- JOINT SECRETARY
Irrigation & Waterways
GOVERNMENT OF WEST BENGAL
Irrigation & Waterways

To: The
Executive Engineer-I, Lower Damodar Const. Division, Irrigation &
Waterways Directorate

Subject: Administrative Approval for the Essential Maintenance works of functional and non-functional assets covering total length of 57.06 km. of Drainage Channels and 66.367 km flood embankments in Blocks- Jagatballavpur, Panchla, Shyampur-I, Uluberia-I, U.N.Pur, Amta-I and II, Bally- Jagacha, Khanakul-I P.Ss-Liluah, Jagatballavpur, Panchla, Shyampur, Uluberia, Joypur, Amta, U.N.Pur District-Howrah and Hooghly during 2020-21.
Scheme Id - IW/MR/108/ 2020-21

Project ID:- IW202133800S000

The undersigned is directed, by order of the Governor, to say that the Governor has been pleased to accord Administrative approval for the Project Essential Maintenance works of functional and non-functional assets covering total length of 57.06 km. of Drainage Channels and 66.367 km flood embankments in Blocks- Jagatballavpur, Panchla, Shyampur-I, Uluberia-I, U.N.Pur, Amta-I and II, Bally- Jagacha, Khanakul-I P.Ss-Liluah, Jagatballavpur, Panchla, Shyampur, Uluberia, Joypur, Amta, U.N.Pur District-Howrah and Hooghly during 2020-21.
Scheme Id - IW/MR/108/ 2020-21

the details of which has been given below.

Name of the Project: Essential Maintenance works of functional and non-functional assets covering total length of 57.06 km. of Drainage Channels and 66.367 km flood embankments in Blocks- Jagatballavpur, Panchla, Shyampur-I, Uluberia-I, U.N.Pur, Amta-I and II, Bally- Jagacha, Khanakul-I P.Ss-Liluah, Jagatballavpur, Panchla, Shyampur, Uluberia, Joypur, Amta, U.N.Pur District-Howrah and Hooghly during 2020-21.
Scheme Id - IW/MR/108/ 2020-21

Project ID: IW202133800S000

Address : Blocks- Jagatballavpur, Panchla, Shyampur-I, Uluberia-I, U.N.Pur, Amta-I and II, Bally- Jagacha, Khanakul-I P.Ss-Liluah, Jagatballavpur, Panchla, Shyampur, Uluberia, Joypur, Amta, U.N.Pur District-Howrah and Hooghly

Administrative Approval: RS 9926000 (Ninety Nine Lakh Twenty Six Thousand Only.)

Phasing amount and chargeable head of accounts

Sl No.	Financial Year	Head	Scheme Type	Scheme Name	Amount
			State Development	Maintenance	

Additional Conditions

Conditions Description

- 1 **List of the part estimates (total 34 numbers)** of the main scheme is attached as Annex, which is an offline document and authenticated by the undersigned. The pdf version of the online AAFS generated G.O. of Administrative Approval together with the Annex is available on the Departmental website www.wbiwd.gov.in under Notification link. The part estimates are also deemed to have been administratively approved along with the main scheme. While submitting bills to the treasuries, the Divisional Engineers will quote the G.O. Number of the main scheme as reference to Administrative Approval to the part estimates and produce the relevant G.O. with Annex, with the part estimate duly marked.

This order is issued with the concurrence of FINANCIAL ADVISOR (Irrigation & Waterways) of this Department vide their / is U.O No. AA2021020742FA00 Dated 25/01/2021.


JOINT SECRETARY

Government of West Bengal
Irrigation & Waterways Department

Date: 02/02/2021

emo No: GO2021005645IW

Copy forwarded for information and necessary action:

The Additional Chief Secretary / Secretary-(Irrigation & Waterways Department)

The Principal Accountant General(A&E)-West Bengal

The Principal Accountant General(Audit)-West Bengal

The Principal Accountant General(RW/LBA)-West Bengal

The Financial Advisor-(Irrigation & Waterways Department)

The Finance Department-(Group F&N)


JOINT SECRETARY

Government of West Bengal
Irrigation & Waterways Department

Enclosure to I&W D's AA GO No. GO2021005645IW Dated 02.02.2021.

I&WD's Main scheme ID: IW/MR/108/2020-21

(Rs. in lakh)

Sl. No.	Name of sub-estimates as per tender	Tendered amount	Contingency @ 3% of amount put to tender
1	2	3	4
1	Clearing & removing of water hyacinth for the period of June 2020 to 31st October 2020 from Manikpir to Nada cross regulator of Kana Damodar River for a length of 4.00 km in Block & P.S Jagatballavpur, District Howrah under Lower Damodar Construction Sub-Division No. IV of Lower Damodar Construction Division.	3.35	0.10
2	Clearing & removing of water hyacinth for the period of June 2020 to 31st October 2020 from Manikpir to Budul RCC bridge to Manikpir of Kana Damodar River for a length of 3.90 km in Block & P.S Panchla, District Howrah under Lower Damodar Construction Sub-Division No. IV of Lower Damodar Construction Division.	2.95	0.09
3	Clearing & removing of water hyacinth and other congestion from June 2020 to 31st October 2020 from Amta channel for a length of 300 m in upstream of 58-vented Ulughata sluice in Block Shyampur-I, P.S Shyampur under Lower Damodar Construction Sub-Division No. IV of Lower Damodar Construction Division.	1.96	0.06
4	Clearing & removing of water hyacinth and other congestion upto 31st October 2020 from Sankhabhanga Khal for a length of 4.88 km in Block Uluberia-I, P.S Uluberia under Lower Damodar Construction Sub-Division No. IV of Lower Damodar Construction Division.	1.68	0.05
5	Clearing & removing of water hyacinth and other congestion from June 2020 upto 31st October 2020 from Kantakhali Khal for a length of 2.44 km and from Dowaripara Khal (Tiorpara) for a length of 950 m in Block Uluberia-I, P.S Uluberia under Lower Damodar Construction Sub-Division No. IV of Lower Damodar Construction Division.	0.96	0.03
6	Clearing & removing of water hyacinth from Ranjoybar Gholdipa to Talghugi of branch channel of Maja Damodar for a length of 4.50 km for the period from June 2020 upto 31st October 2020 under Lower Damodar Construction Sub-Division No. IV of Lower Damodar Construction Division.	4.95	0.15
7	Clearing & removing of water hyacinth from Barboun (Tantighata Channel) to Konchawki of a link channel of Maja Damodar fo a length of 2.50 km for the period from June 2020 upto 31st October 2020 under Lower Damodar Construction Sub-Division No. IV of Lower Damodar Construction Division.	2.74	0.08
8	Clearing & removing of water hyacinth from Amoragori to Makhaldaha RCC bridge of a link channel of Maja Damodar for a length of 2.00 km for the period from June 2020 upto 31st October 2020 under Lower Damodar Construction Sub-Division No. IV of Lower Damodar Construction Division.	2.45	0.07

(Rs. in lakh)

Sl. No.	Name of sub-estimates as per tender	Tendered amount	Contingency @ 3% of amount put to tender
1	2	3	4
9	Clearing & removing of water hyacinth from Ranjoybar (Rampur Khal) to Paikbasa RCC bridge (Harinamtala) of Maja Damodar for a length of 3.00 km for the period from June 2020 upto 31st October 2020 under Lower Damodar Construction Sub-Division No. IV of Lower Damodar Construction Division.	4.74	0.14
10	Clearing & removing of water hyacinth from Paikbasa RCC bridge (Harinamtala) to Kamarkhola of Maja Damodar for a length of 7.00 km for the period from June 2020 upto 31st October 2020 under Lower Damodar Construction Sub-Division No. IV of Lower Damodar Construction Division.	4.50	0.13
11	Clearing & removing of water hyacinth from Chingra (Nazrul School) to Palashpai Routhpara of a link channel of Maja Damodar for a length of 3.50 km for the period from June 2020 upto 31st October 2020 under Lower Damodar Construction Sub-Division No. IV of Lower Damodar Construction Division.	3.50	0.10
12	Clearing & removing of water hyacinth and other congestion from June 2020 upto 31st October 2020 of Dhopakhali Khal for a length of 5.70 km at Block Shyampur-I, P.S Shyampur under Lower Damodar Construction Sub-Division No. IV of Lower Damodar Construction Division.	1.31	0.04
13	Clearing & removing of water hyacinth and other congestion from June 2020 upto 31st October 2020 of Mithakundu Khal for a length of 4.27 km & Madhabpur Khal for a length of 0.73 km at Block Shyampur-I, P.S Shyampur under Lower Damodar Construction Sub-Division No. IV of Lower Damodar Construction Division.	1.15	0.03
14	Clearing & removing of water hyacinth and other congestion from June 2020 upto 31st October 2020 of Taltala Khal for a length of 6.40 km at Block Shyampur-I, P.S Shyampur under Lower Damodar Construction Sub-Division No. IV of Lower Damodar Construction Division.	1.48	0.04
15	Clearing & removing of water hyacinth for the period of June 2020 to 31st October 2020 from Nalda cross regulator to Gobindopur Kkhotirpole of Kana Damodar River for a length of 4.00 km in Block & P.S Jagatballavpur under Lower Damodar Construction Sub-Division No. IV of Lower Damodar Construction Division.	3.34	0.10
16	Clearing & removing solid/semisolid mass formed due to water hyacinth from ch. 3200.0 m to 5170.00 of Baigachi Khal under Jagadishpur G.P of Bally-Jagacha Block under Howrah Drainage Sub-Division of Lower Damodar Construction Division.	2.89	0.09

I&WD's Main scheme ID: IW/MR/108/2020-21

(Rs. in lakh)

Sl. No.	Name of sub-estimates as per tender	Tendered amount	Contingency @ 3% of amount put to tender
1	2	3	4
17	Flood Precautionary Measures (F.P.M) to Damodar left embankment from Paliara Swasan to Joynagar Bridge and from Simchak to Balichal sluice for a total length of 2.00 km in Block & P.S Udaynarayanpur, District Howrah during monsoon of 2020 under Lower Damodar Construction Sub-Division No. IV of Lower Damodar Construction Division.	1.47	0.04
18	Flood Precautionary Measures (F.P.M) to Damodar right embankment from Kumarchak to Joynagar for a length of 2.50 km in Block & P.S Udaynarayanpur, District Howrah during monsoon of 2020 under Lower Damodar Construction Sub-Division No. IV of Lower Damodar Construction Division.	4.91	0.15
19	Flood Precautionary Measures (F.P.M) to Damodar right embankment from Joynagar to Shibaniapur for a length of 2.50 km in Block & P.S Udaynarayanpur, District Howrah during monsoon of 2020 under Lower Damodar Construction Sub-Division No. IV of Lower Damodar Construction Division.	4.82	0.14
20	Flood Precautionary Measures (F.P.M) to Damodar right embankment from Shibaniapur to Gangadevitala for a length of 2.50 km in Block & P.S Udaynarayanpur, District Howrah during monsoon of 2020 under Lower Damodar Construction Sub-Division No. IV of Lower Damodar Construction Division.	4.69	0.14
21	Flood Precautionary Measures (F.P.M) to Damodar right embankment from Gangadevitala to Hariharpur Jora Pole for a length of 2.50 km in Block & P.S Udaynarayanpur, District Howrah during monsoon of 2020 under Lower Damodar Construction Sub-Division No. IV of Lower Damodar Construction Division.	4.65	0.14
22	Flood Precautionary Measures (F.P.M) to Damodar right embankment from Hariharpur Jora Pole to Ghola Maity Para for a length of 2.50 km in Block & P.S Udaynarayanpur, District Howrah during monsoon of 2020 under Lower Damodar Construction Sub-Division No. IV of Lower Damodar Construction Division.	4.68	0.14
23	Flood Precautionary Measures (F.P.M) to Damodar right embankment from Ghola Maity Para to Dihibhursut for a length of 2.50 km in Block & P.S Udaynarayanpur, District Howrah during monsoon of 2020 under Lower Damodar Construction Sub-Division No. IV of Lower Damodar Construction Division.	4.47	0.13
24	Flood Precautionary Measures (F.P.M) to Upper Rampur left embankment from Rampur Zero Point to ch. 10050 m (968 m upstream of Pancharul embankment) and from ch. 11980 m (962 m upstream of Pancharul embankment) to Chabbisapur for a total length of 11.57 km in Block Khanakul-I & Udaynaraanpur, P.Ss Khanakul & Udaynarayanpur, District Hooghly during monsoon of 2020 of Lower Damodar Construction Sub-Division No. IV under Lower Damodar Construction Division.	2.23	0.07

I&WD's Main scheme ID: IW/MR/108/2020-21


(Rs. in lakh)

Sl. No.	Name of sub-estimates as per tender	Tendered amount	Contingency @ 3% of amount put to tender
1	2	3	4
25	Flood Precautionary Measures (F.P.M) to Damodar left embankment from Bagua to Balichak High School for a length of 2.50 km in Block Amta-I, P.S Amta, District Howrah during monsoon of 2020 under Lower Damodar Construction Sub-Division No. IV of Lower Damodar Construction Division.	2.24	0.07
26	Flood Precautionary Measures (F.P.M) to Damodar right embankment from Kultagary to Kumarchak for a length of 4.10 km in Blocks Amta-II & Udaynarayanpur, P.Ss Joypur & Udaynarayanpur, District Howrah during monsoon of 2020 under Lower Damodar Construction Sub-Division No. IV of Lower Damodar Construction Division.	2.36	0.07
27	Flood Precautionary Measures (F.P.M) to Madaria left embankment from Madaria Bridge to Chaltakhali Bazar for a length of 6.50 km in Block Amta-I, P.S Amta, District Howrah during monsoon of 2020 under Lower Damodar Construction Sub-Division No. IV of Lower Damodar Construction Division.	2.41	0.07
28	Flood Precautionary Measures (F.P.M) to Damodar right embankment from Tajpur Kheya Ghat to Mohishamuri Bans Bagan sluice for a length of 4.00 km in Block Ammta-II, P.S Amta, District Howrah during monsoon of 2020 under Lower Damodar Construction Sub-Division No. IV of Lower Damodar Construction Division.	1.43	0.04
29	Flood Precautionary Measures (F.P.M) to Madaria left (old) embankment from Balai Majhi to Amta Cenema Tala for a length of 2.50 km km in Block Amta-I, P.S Amta, District Howrah during monsoon of 2020 under Lower Damodar Construction Sub-Division No. IV of Lower Damodar Construction Division.	1.98	0.06
30	Flood Precautionary Measures (F.P.M) to Damodar right embankment from Mohishamuri Bans Bagan sluice to Joyanti for a length of 4.00 km in Block Ammta-II, P.S Amta, District Howrah during monsoon of 2020 under Lower Damodar Construction Sub-Division No. IV of Lower Damodar Construction Division.	1.31	0.04
31	Emergent construction of water hyacinth arrester at upstream side of syphon and removal of Boro Cross Bundh near Bhateghori in Block Amta-II, P.S Amta, District Howrah under Lower Damodar Construction Sub-Division No. IV of Lower Damodar Construction Division.	1.85	0.05
32	Flood Precautionary Measures (F.P.M) to Damodar left embankment from Dayar Manasatala to Bagua Sitala Mandir for a length of 3.50 km in Block Ammta-I, P.S Amta, District Howrah during monsoon of 2020 under Lower Damodar Construction Sub-Division No. IV of Lower Damodar Construction Division.	1.91	0.06

(Rs. in lakh)

Sl. No.	Name of sub-estimates as per tender	Tendered amount	Contingency @ 3% of amount put to tender
1	2	3	4
33	Flood Precautionary Measures (F.P.M) to Damodar left embankment from College More to Fatepur for a length of 6.00 km in Block Ammta-I, P.S Amta, District Howrah during monsoon of 2020 under Lower Damodar Construction Sub-Division No. IV of Lower Damodar Construction Division.	2.44	0.07
34	Flood Precautionary Measures (F.P.M) to Damodar left embankment from Madaria Bridge to Dayer Manasatala for a length of 5.00 km in Block Ammta-I, P.S Amta, District Howrah during monsoon of 2020 under Lower Damodar Construction Sub-Division No. IV of Lower Damodar Construction Division.	2.60	0.08
Total :		96.40	2.86

Estimated Cost of Main Estimate : ₹ 99.26 Lakh


 Joint Secretary (Works)
 Irrigation & Waterways Department
 Government of West Bengal