



Government of West Bengal
Irrigation & Waterways Department
Jalasampad Bhavan, 1st Floor, Western Block
Bidhannagar, Salt Lake City, Kolkata 700 091

Memo No 79(5) - I

Dated, 3rd March, 2016

J-5I-04/09/11.11

From: Shri B. Mukhopadhyay
Deputy Secretary to the
Government of West Bengal

- To: 1. Chief Engineer (South)
Irrigation & Waterways Directorate
2. Chief Engineer (West)
Irrigation & Waterways Directorate
P.O Sadhanpur (Near Polytechnic)
District Burdwan
Pin 713 101
3. Chief Engineer (South West)
Irrigation & Waterways Directorate
Khusjungle, P.O Abas, District Paschim Medinipur
Pin 721 102
4. Chief Engineer (North)
Irrigation & Waterways Directorate
Green Park, P.O Mokdumpur, District Malda
Pin 732 103
5. Chief Engineer (North East)
Irrigation & Waterways Directorate
Jalapath Bhavan, Club Road
P.O & District Jalpaiguri
Pin 735 101

Sub: Administrative Approval of 64 (Sixty Four) schemes under State Convergence Action Plan of MGNREGA under State Plan (Voted) Budget of Irrigation & Waterways Department, subordinate to Demand No. 32 as contained in B.P No. 20 during 2015-16.

Mahatma Gandhi National Rural Employment Guarantee Act (MGNREGA) aims at providing rural employment and as well as creating durable assets capable of improving the livelihood base of rural poor. Govt. of West Bengal has put up a major thrust for State Convergence Action Plan of 2015-16 for MGNREGA. This department has been entrusted to conserve and extend irrigation network to the rural farming community through State Convergence Action Plan of MGNREGA. This initiative was named as 'SECHBIKASH' (means irrigation enhancement). Panchayet & Rural Development Department has approved & included State Convergence Action Plan of MGNREGA 2015-16 for this department for 12 nos of districts of West Bengal at a

cost of ₹3387.01 Lakh vide their Memo No.03/Comm/NREGA-RD/O/NREGA/18S-04/06 dated 11.01.2015, out of which ₹1232.28 Lakh is to be borne by this department and rest ₹2154.42 Lakh is contribution of MGNREGA. Finance Department has also accorded in principle consent to augment the departmental budget at head of account of 4711-01-103-SP-561-53-V by ₹1232.28 Lakh for bearing departmental cost of MGNREGA vide their Group-N, U.O. No.3469 dated 05.02.2016.

Now, the undersigned is directed to convey Administrative Approval for implementations of 64 nos of schemes within the abovementioned approved State Convergence Action Plan of MGNREGA 2015-16 under State Plan (Voted) Budget of this Department subordinate to Demand No. 32 as contained in B.P No. 20 during 2015-16 as detailed in the Annexure to this Order. The schemes will be completed and the expenditure will be incurred in 2015-16. The scheme-wise details of the aforesaid 64 nos. of schemes with name of the executing Divisions and approved cost are enclosed as Annexure to this order.

The expenditure to be incurred is chargeable to the Heads of Account '4711-01-103-SP-561-53-V' under State Plan Budget of this Department subordinate to Demand No. 32 as contained in B.P No. 20 as mentioned against each of the 64 nos. of schemes under Column 8 of the Annexure to this Order.

This order is being issued with the concurrence of the Financial Advisor, Irrigation & Waterways Department vide his U.O. No's 488 to 551 dated 03.03.2016 as mentioned against each of the 64 nos. of schemes under Column 9 & 10 of the Annexure to this Order.

Principal Accountant General (A&E), West Bengal is being informed.

Encl. Annexure (5 Sheets)


(B. Mukhopadhyay)
Deputy Secretary to the
Government of West Bengal


Memo No. 79(5)/1(4)-I

Dated, 3rd March, 2016

Copy forwarded for information to:

1. Principal Accountant General (General & Social Sector Audit), West Bengal
Treasury Buildings, 2, Government Place (West)
Kolkata 700001
2. Principal Accountant General (A&E), West Bengal
Treasury Buildings, 2, Government Place (West)
Kolkata 700001
3. Financial Advisor
Irrigation & Waterways Department
4. Finance (Budget) Department, Group-N
Government of West Bengal
'Nabanna' Mandirtala,
Howrah 711 102

Encl: Annexure (5 Sheets)


(B. Mukhopadhyay)
Deputy Secretary to the
Government of West Bengal

Memo No. 79(5)/2(2)-I

Dated, 3rd March, 2016

Copy forwarded for information to:-

1. Commissioner, MGNREGA
Panchayet & Rural Development Department
Government of West Bengal
Joint Administrative Building, Block-HC
Plot-7, Sector-3
Salt Lake 700 091
2. Director
Advance Planning, Project Evaluation & Monitoring Cell
Irrigation & waterways Directorate
Jalasampad Bhavan, 2nd Floor
Salt Lake 7000 091

Encl: Annexure (5 Sheets)



(B. Mukhopadhyay)
Deputy Secretary to the
Government of West Bengal


Memo No. 79(5)/3(1)-I

Dated, 3rd March, 2016

Copy with copy of enclosure forwarded for uploading to the official website of Irrigation & Waterways Department www.wbiwd.gov.in to:

✓ Executive Engineer
DVC Study Cell
Irrigation & Waterways Directorate

Encl: Annexure (5 Sheets)



(B. Mukhopadhyay)
Deputy Secretary to the
Government of West Bengal

ANNEXURE

(Enclosure to I & W Department's No. 79(5)-I Dated: 03.03.2016)

Administrative Approval of 64 (Sixty Four) schemes of Irrigation & Waterways Department, approved under Convergence Action Plan of MGNREGA 2015-16 out of State Plan (Voted) Budget of this Department, sub-ordinate to Demand No. 32 in BP No. 20 during 2015-16

(₹ in lakh)

Sl No.	Deptt. Scheme ID	Scheme Name	Executing Division	District	Administratively Approved Cost against contribution of I&WD	Approved Phasing of expenditure 2015-16	Chargeable Head of A/C	Financial Advisor, I&WD	
								UO No	Date
1	2	3	4	5	6	7	8	9	10
1	NREG-01/15-16	Removal of deposited earth from canal bed in between ch.120.00 & ch.152.00 at Garadaha and repair of inspection path in between ch.57.00 & ch.92.50 of JMMC in G.P. - Trilokchandrapur, Block - Kanska, District Burdwan.	Burdwan Irrigation Division	Burdwan	4.30	4.30	4711-01-103-SP-561-53-V	488	03.03.2016
2	NREG-02/15-16	Removal of deposited earth from canal bed in between ch.760.00 & ch.776.00 including inspection path of JMMC in G.P. - Bhalki, Block - Ausgram-II, District Burdwan.	do	do	2.84	2.84	4711-01-103-SP-561-53-V	489	03.03.2016
3	NREG-03/15-16	Strengthening of Mechi embankment on the left bank of river Mechi from Badharujote to Antaram in G.P. - Raniganj Panisali, Block - Kharibari, District Darjeeling.	Siliguri Irrigation Division	Darjeeling	5.19	5.19	4711-01-103-SP-561-53-V	490	03.03.2016
4	NREG-04/15-16	Improvement of Taipu Irrigation Scheme in G.P. - Ghoshpukur, Block - Phansidewa, District Darjeeling.	do	do	4.66	4.66	4711-01-103-SP-561-53-V	491	03.03.2016
5	NREG-05/15-16	Strengthening of Dhimaljote embankment on the right bank of river Balason in G.P. - Lower Bagdogra, P.S. Bagdogra, Block- Naxalbari, District Darjeeling.	do	do	4.56	4.56	4711-01-103-SP-561-53-V	492	03.03.2016
6	NREG-06/15-16	Bank protection work on the right bank of river Khemchi at Khalbasti area in G.P. - Naxalbari, Block - Naxalbari, District Darjeeling.	do	do	8.48	8.48	4711-01-103-SP-561-53-V	493	03.03.2016
7	NREG-07/15-16	Strengthening of Mashaldighi Mariakundu circuit embankment including repairing of laterite inspection path in G.P. - Korkoch and Alal, Block - Gazole, District Malda.	Malda Irrigation Division	Malda	51.53	51.53	4711-01-103-SP-561-53-V	494	03.03.2016
8	NREG-08/15-16	Raising and strengthening of village road cum embankment including provision of laterite inspection path along right bank of river Punarbhaha at Village Barsipara, G.P. - Mandnabati, Block - Bamongola, District Malda.	do	do	38.60	38.60	4711-01-103-SP-561-53-V	495	03.03.2016
9	NREG-09/15-16	Strengthening of marginal embankment including construction of inspection path from Ch. 4.00 k to Ch. 7.00 km on the left bank of river Fulahar in G. P. - Nazirpur and Mathurapur in Block - Manikchak, District Malda.	do	do	36.01	36.01	4711-01-103-SP-561-53-V	496	03.03.2016
10	NREG-10/15-16	Raising & Strengthening of Bahadurpur embankment along with making brick paved path for a length of 1000.00 m in G.P. - Dhubulia-II, Block - Krishnagar-II, District Nadia.	Nadia Irrigation Division	Nadia	7.08	7.08	4711-01-103-SP-561-53-V	497	03.03.2016
11	NREG-11/15-16	Strengthening and making inspection path for a length of 1000.00 m in between chainage 46.50 km over Jagatkhali Embankment in G. P. - Matiary , Block - Kaliganj, District Nadia.	do	do	8.13	8.13	4711-01-103-SP-561-53-V	498	03.03.2016
12	NREG-12/15-16	Restoration of Hinglow Reservoir by desilting and reuse of excavated earth for raising and strengthening of canal bank in G.P. Nakrakunda, Panchra, Loba, Hetampur, Block - Khayrasole & Dubrajpur, District Birbhum.	Mayurakshi South Canal Division	Birbhum	49.94	49.94	4711-01-103-SP-561-53-V	499	03.03.2016

Slr No.	Deptt. Scheme ID	Scheme Name	Executing Division	District	Administratively Approved Cost against contribution of I&WD	Approved Phasing of expenditure	Chargeable Head of A/C	Financial Advisor, I&WD	
						2015-16		UO No	Date
1	2	3	4	5	6	7	8	9	10
13	NREG- 13/15-16	Improvement of inspection path from Ch. 112.00 to Ch. 210.00, Ch. 303.00 to Ch. 454.00 & Ch. 665.00 to Ch. 812.00 of HMC in G.P. Nakrakunda, Panchra, Loba, Hetampur, Block - Khayrasole & Dubrajpur, District Birbhum.	Mayurakshi South Canal Division	Birbhum	46.48	46.48	4711-01-103-SP-561-53-V	500	03.03.2016
14	NREG- 14/15-16	Removal of deposited earth from bed of Soa river in between ch.243.00 and ch.253.00 including repairing of Morrurum road at Bhatua village in G.P.-Rajhat, Block - Polba-Dadpur, District Hooghly.	Hooghly Irrigation Division	Hooghly	1.41	1.41	4711-01-103-SP-561-53-V	501	03.03.2016
15	NREG- 15/15-16	Removal of deposited earth from bed of Soa river in between Ch. 232 to 242.50 including repairing of adjacent moorum road at Bhatua village in G.P. - Rajhat, Block - Polba- Dadpur, District Hooghly.	do	do	1.49	1.49	4711-01-103-SP-561-53-V	502	03.03.2016
16	NREG- 16/15-16	Removal of deposited earth from bed of Soa river in between ch.222.00 and ch.231.50 including repairing of adjacent moorum road at Bhatua village in G.P. - Rajhat, Block - Polba-Dadpur, District Hooghly.	do	do	1.34	1.34	4711-01-103-SP-561-53-V	503	03.03.2016
17	NREG- 17/15-16	Re-excavation of Gancha Khal from Ch. 0.00 to Ch. 40.00 towards D/S of river Darakeswar in G.P. - Thakuranichak, Block - Khanakul-I District Hooghly.	do	do	2.23	2.23	4711-01-103-SP-561-53-V	504	03.03.2016
18	NREG- 18/15-16	Re-excavation of Gancha Khal from Ch. 40.00 to Ch. 85.00 towards D/S of river Darakeswar in G.P. - Thakuranichak, Block - Khanakul-I, District Hooghly.	do	do	2.50	2.50	4711-01-103-SP-561-53-V	505	03.03.2016
19	NREG- 19/15-16	Re-excavation of Gancha Khal from Ch. 85.00 to Ch. 131.00 towards D/S of river Darakeswar in G.P. - Thakuranichak, Block - Khanakul-I, District Hooghly.	do	do	2.56	2.56	4711-01-103-SP-561-53-V	506	03.03.2016
20	NREG- 20/15-16	Re-excavation of DVC Canal from Harur mini deep tubewell to Dighir Paschimpar in G.P. - Tirol, Block - Arambagh, District Hooghly.	do	do	1.91	1.91	4711-01-103-SP-561-53-V	507	03.03.2016
21	NREG- 21/15-16	Re-excavation from ch. 40.00 to Ch. 80.00 towards D/S of river North Saraswati in G.P. - Bagdanga, Chinamore, Block - Singur, District Hooghly.	do	do	1.04	1.04	4711-01-103-SP-561-53-V	508	03.03.2016
22	NREG- 22/15-16	Re-excavation from ch. 80.00 to Ch. 100.00 towards D/S of river North Saraswati in G.P. - Bagdanga, Chinamore, Block - Singur, District Hooghly.	do	do	0.65	0.65	4711-01-103-SP-561-53-V	509	03.03.2016
23	NREG- 23/15-16	Re-excavation from ch. 100.00 to Ch. 120.00 towards D/S of river North Saraswati in G.P. - Bagdanga, Chinamore Block - Singur, District Hooghly.	do	do	0.65	0.65	4711-01-103-SP-561-53-V	510	03.03.2016
24	NREG- 24/15-16	Re-excavation fro Akabari drainage channel from Jangalpara Railway Bridge to Barasat Primary School in G.P. - Pursurah-I, Block- Pursurah, District Hooghly.	do	do	3.66	3.66	4711-01-103-SP-561-53-V	511	03.03.2016
25	NREG- 25/15-16	Re-excavation fro Akabari drainage channel from Barasat Primary School to 3 nos. bridge at Jangalpara in G.P. - Pursurah- I, Block- Pursurah, District Hooghly.	do	do	4.74	4.74	4711-01-103-SP-561-53-V	512	03.03.2016
26	NREG- 26/15-16	Re-excavation for Akabari drainage channel from 3 nos. bridge to Krishi farm at Jangalpara in G. P.- Pursurah, Block - Pursurah, District Hooghly.	do	do	0.95	0.95	4711-01-103-SP-561-53-V	513	03.03.2016
27	NREG- 27/15-16	Re-excavation for Akabari drainage channel from Krishi farm to ITI collage in G.P. - Pursurah, Block - Pursurah, District Hooghly.	do	do	0.83	0.83	4711-01-103-SP-561-53-V	514	03.03.2016
28	NREG- 28/15-16	Re-excavation for Singer Khal from L/O Ranjit Malik to Nimdangi border in G.P. - Pursurah-II, Block- Pursurah, District Hooghly.	do	do	0.65	0.65	4711-01-103-SP-561-53-V	515	03.03.2016
29	NREG- 29/15-16	Re-excavation for Singer Khal from Tufan Club to border of Hati in G.P. - Pursurah -II, Block- Pursurah, District Hooghly.	do	do	0.47	0.47	4711-01-103-SP-561-53-V	516	03.03.2016


(₹ in lakh)

Sl No.	Deptt. Scheme ID	Scheme Name	Executing Division	District	Administratively Approved Cost against contribution of I&WD	Approved Phasing of expenditure	Chargeable Head of A/C	Financial Advisor, I&WD	
								UO No	Date
1	2	3	4	5	6	7	8	9	10
30	NREG- 30/15-16	Maintanance and repair to Inspection Path of left bank of P.N. C. from ch. 0.00 to ch. 12.00 in G.P. Bagila, Block - Memari-I, District Burdwan.	Lower Damodar Irrigation Division	Burdwan	3.55	3.55	4711-01-103-SP-561-53-V	517	03.03.2016
31	NREG- 31/15-16	Resuscitation & Improvement of canal & canal Bank in between ch. 363.00 & ch. 403.00 of Branch -I canal in G.P. - Bagila, Block -Memari-I, District Burdwan.	do	do	18.54	18.54	4711-01-103-SP-561-53-V	518	03.03.2016
32	NREG- 32/15-16	M/R to canal system in between ch. 424.00 to ch. 464.00 of branch -I canal in G.P. - Bagila, Block - Memari-I, District Burdwan.	do	do	18.52	18.52	4711-01-103-SP-561-53-V	519	03.03.2016
33	NREG- 33/15-16	Improvement of canal bank along with construction of Moorum Inspection path along left bank from ch. 233.00 to ch. 241.00 of Dy. 1/4 in G. P. - Jair- Dwarbasini, Block - Pandua, District Hooghly.	do	Hooghly	3.46	3.46	4711-01-103-SP-561-53-V	520	03.03.2016
34	NREG- 34/15-16	Improvement of canal bank along with construction of Moorum Inspection path along left bank from ch. 241.00 to ch. 249.00 of Dy. 1/4 in G. P. - Jair- Dwarbasini, Block - Pandua, District Hooghly.	do	do	3.45	3.45	4711-01-103-SP-561-53-V	521	03.03.2016
35	NREG- 35/15-16	Maintanance and repair to Inspection Path of left bank of River Behula from ch. 334.000 to ch 362.00 (upto Patra) in G. P. - Gantar-II Block - Memari- I, District Burdwan.	do	Burdwan	14.04	14.04	4711-01-103-SP-561-53-V	522	03.03.2016
36	NREG- 36/15-16	Strengthening of Ajoy right embankment no. 29 and construction of inspection path in between ch. 152.000 to ch. 170.00 in G.P. - Amarpur, Block - Ausgram-II, District Burdwan.	Damodar Head Works Division	Burdwan	5.39	5.39	4711-01-103-SP-561-53-V	523	03.03.2016
37	NREG- 37/15-16	Restoration of inspection path on the left bank of PBC from ch. 127.00 to ch. 199.00 in G. P. - Kota, Block - Ausgram -II, District Burdwan.	do	do	8.30	8.30	4711-01-103-SP-561-53-V	524	03.03.2016
38	NREG- 38/15-16	Strengthening of canal bank and repair to the inspection path in between ch. 1115.00 and ch. 1150.00 of LBMC in G. P. - Paraj, Block - Galsi-I, District Burdwan.	do	do	4.41	4.41	4711-01-103-SP-561-53-V	525	03.03.2016
39	NREG- 39/15-16	Improvement of canal banks and constsruction of inspection path in between ch. 140.00 and 159.00 of Dy-C of DBC in G. P. - Ukta, Block - Ausgram-I, District Burdwan.	do	do	2.28	2.28	4711-01-103-SP-561-53-V	526	03.03.2016
40	NREG- 40/15-16	Improvement of canal banks and construction of inspection path in from ch. 0.00 and 34.0 of proposed distributory and ch. 0.00 to ch. 5.00 of W/C 34 of proposed distributory in G. P. - Sahebganj-I, Block - Bhatar, District Burdwan.	do	do	4.69	4.69	4711-01-103-SP-561-53-V	527	03.03.2016
41	NREG- 41/15-16	Improvement of canal banks and construction of inspection path in between ch. 970.00 and 990.00 of DBC in G. P. - Ramnagar, Block - Ausgram-II, District Burdwan.	do	do	4.03	4.03	4711-01-103-SP-561-53-V	528	03.03.2016
42	NREG- 42/15-16	Improvement of canal banks and construction of inspection path in between ch. 992.00 and ch. 1012.00 of DBC in G. P. - Ramnagar, Block - Ausgram -II, District Burdwan.	do	do	4.03	4.03	4711-01-103-SP-561-53-V	529	03.03.2016
43	NREG- 43/15-16	Improvement of canal banks and construction of inspection path in from ch. 1030.00 to ch. 1050.00 of PBC in G. P. Guskar- II, Block - Ausgram-I, District Burdwan.	do	do	3.00	3.00	4711-01-103-SP-561-53-V	530	03.03.2016

Sl. No.	Deptt. Scheme ID	Scheme Name	Executing Division	District	Administratively Approved Cost against contribution of I&WD	Approved Phasing of expenditure	Chargeable Head of A/C	Financial Advisor, I&WD	
								2015-16	UO No
1	2	3	4	5	6	7	8	9	10
44	NREG-44/15-16	Improvement of canal bank and construction of inspection path in between ch. 0.00 and ch.10.00 of W/C- 1341 of DBC in G. P. - Ukta, Block - Ausgram-I, District Burdwan.	Damodar Head Works Division	Burdwan	2.22	2.22	4711-01-103-SP-561-53-V	531	03.03.2016
45	NREG-45/15-16	M/R and re-excavation of outfall and intake channel of Saheberkhal five vent sluice at Mouza - Gopalpur, Sansad No.2 of GP - Charchat, Block - Swarupnagar, District North 24 Parganas.	Bashirhat Irrigation Division	North 24 Parganas	5.02	5.02	4711-01-103-SP-561-53-V	532	03.03.2016
46	NREG-46/15-16	Construction of single layer brick pitching both side bank of Harispur sluice intake channel & Re-excavation of said canal at Mouza - Deep Media, GP - Bajitpur, Block - Hura District North 24 Parganas.	do	do	8.28	8.28	4711-01-103-SP-561-53-V	533	03.03.2016
47	NREG-47/15-16	Protective works to Sundarban embankment by 20 cm thick dry brick pitching from Ch. 4.250 Km to Ch. 4.550 Km at Mouza - Barunhat, GP - Rameswazrpur along right bank of river Ichamati District North 24 Parganas.	do	do	4.75	4.75	4711-01-103-SP-561-53-V	534	03.03.2016
48	NREG-48/15-16	Protective works to Sundarban embankment by 20.cm thick dry brick pitching near Arup Gheri from ch. 13.150 km to ch. 13.500 km at Mouza- Madhavkati, G.P. Jogeshganj along left bank of river Raimongal District North 24 Parganas.	do	do	5.10	5.10	4711-01-103-SP-561-53-V	535	03.03.2016
49	NREG-49/15-16	Protective works to Sundarban embankment by 20.cm thick dry brick pitching from ch. 24.000 km to ch. 24.400 km at Mouza- Chhoto sahebkhali, G.P. - Dulduli along right bank of river Kalindi District North 24 Parganas.	do	do	7.31	7.31	4711-01-103-SP-561-53-V	536	03.03.2016
50	NREG-50/15-16	"Protective works to Sundarban embankment by 20.cm thick dry brick pitching near south Bispur Sluice from ch. 9.250 km to ch. 9.575 kmat Mouza Bispur, G. P. Bispur along right bank of river Goureswar District North 24 Parganas.	do	do	4.93	4.93	4711-01-103-SP-561-53-V	537	03.03.2016
51	NREG-51/15-16	Raising & Strengthening of Sundarban Embankment at Naitabaria over left bank of Ghatihara at G. P. Shayara Radhanagar, Block-Sandeshkhali,-I by 20km thick dry brick pitching District North 24 Parganas.	do	do	10.40	10.40	4711-01-103-SP-561-53-V	538	03.03.2016
52	NREG-52/15-16	Raising & Strengthening of Sunderban Embankment near Purba Bholakhali Jetty Ghat over right bank of Dansa, at G. P. Shayara Radhanagar , Block - Sandeshkhali-I by 20.km thick dry brick pitching District North 24 Parganas.	do	do	11.05	11.05	4711-01-103-SP-561-53-V	539	03.03.2016
53	NREG-53/15-16	Protection of Sundarban Embankment with dry brick pitching Bokjuri Ferighat to Ghoshpara along right bank of river Haroagang Kultigang, Mouza - Bokjuri, G.P. - Sankarpur, Block - Haroa, District North 24 Pargans.	do	do	25.24	25.24	4711-01-103-SP-561-53-V	540	03.03.2016
54	NREG-54/15-16	Protection of Sundarban Embankment with dry brick pitching from near Garaj Nagar Madrasa to Kousar Majhi house along right bank of river Haroagang Kultigang, Mouza - Garianagar, G.P. - Sonapukur Sankarpur, Block-Haroa, District North 24 Parganas.	do	do	9.08	9.08	4711-01-103-SP-561-53-V	541	03.03.2016
55	NREG-55/15-16	Protection of Sundarban Embankment with dry brick pitching from H/O Sri Brien Gayan to Gour Das (SANSAD-I) along left bank of river Bidyadhari, Mouza - Bauniaabad, G.P. - Nazat - I, Block - Sandeshkhali-I, District North 24 Parganas.	do	do	5.05	5.05	4711-01-103-SP-561-53-V	542	03.03.2016
56	NREG-56/15-16	Protection of Sundarban Embankment with dry brick pitching from H/O Sri Kanai Das to 80 Bigha gheri along left bank of river Bidyadhari, Mouza - Bauniaabad, G.P. - Nazat-I, Block - Sandeshkhali-I, District North 24 Parganas.	do	do	6.33	6.33	4711-01-103-SP-561-53-V	543	03.03.2016

(₹ in lakh)

Sl No.	Deptt. Scheme ID	Scheme Name	Executing Division	District	Administratively Approved Cost against contribution of I&WD	Approved Phasing of expenditure	Chargeable Head of A/C	Financial Advisor, I&WD	
						2015-16		UO No	Date
1	2	3	4	5	6	7	8	9	10
57	NREG- 57/15-16	Strengthening of Mandalghat-Bibiganj embankment of the right bank of river Teesta in G.P. - Nandanpur Boalmari, Block - Jalpaiguri Sadar, District Jalpaiguri.	Jalpaiguri Irrigation Division	Jalpaiguri	12.98	12.98	4711-01-103-SP-561-53-V	544	03.03.2016
58	NREG- 58/15-16	Strengthening of segregating embankment on the right bank of river Teesta (ch.0.00 m to ch.2000.00 m) in G.P. - Kharia, Block - Jalpaiguri Sadar, District Jalpaiguri.	do	do	9.53	9.53	4711-01-103-SP-561-53-V	545	03.03.2016
59	NREG- 59/15-16	Strengthening of protection work on the right bank of river Teesta at Sukantanagar area(upstream of spur at ch 4850.00 m of JTP embankment) in G.P. - Kharia, Block - Jalpaiguri Sadar, District Jalpaiguri.	do	do	119.30	119.30	4711-01-103-SP-561-53-V	546	03.03.2016
60	NREG- 60/15-16	Strengthening of Helapakri embankment on the left bank of river Teesta in G.P. - Padamoti-I, Block - Maynaguri, District Jalpaiguri.	do	do	2.91	2.91	4711-01-103-SP-561-53-V	547	03.03.2016
61	NREG- 61/15-16	Strengthening of Bakali & Dharampur embankment on the left bank of river Teesta in G.P. - Dharampur, Block - Maynaguri, District Jalpaiguri.	do	do	6.76	6.76	4711-01-103-SP-561-53-V	548	03.03.2016
62	NREG- 62/15-16	Strengthening of Helapakri embankment on the left bank of river Teesta in G.P. - Padamoti-II, Block - Maynaguri, District Jalpaiguri.	do	do	3.79	3.79	4711-01-103-SP-561-53-V	549	03.03.2016
63	NREG- 63/15-16	Strengthening of Dharaikuri & Bakshidanga embankment on the right bank of river Jaldhaka in G.P. - Amguri, Block - Maynaguri, District Jalpaiguri.	do	do	8.32	8.32	4711-01-103-SP-561-53-V	550	03.03.2016
64	NREG- 64/15-16	Strengthening of Basusuba embankment on the left bank of river Teesta in G.P. - Chapadanga, Block - Mal, District Jalpaiguri.	do	do	10.20	10.20	4711-01-103-SP-561-53-V	551	03.03.2016
						671.12	671.12		


(B. Mukhopadhyay)
Deputy Secretary to the
Government of West Bengal